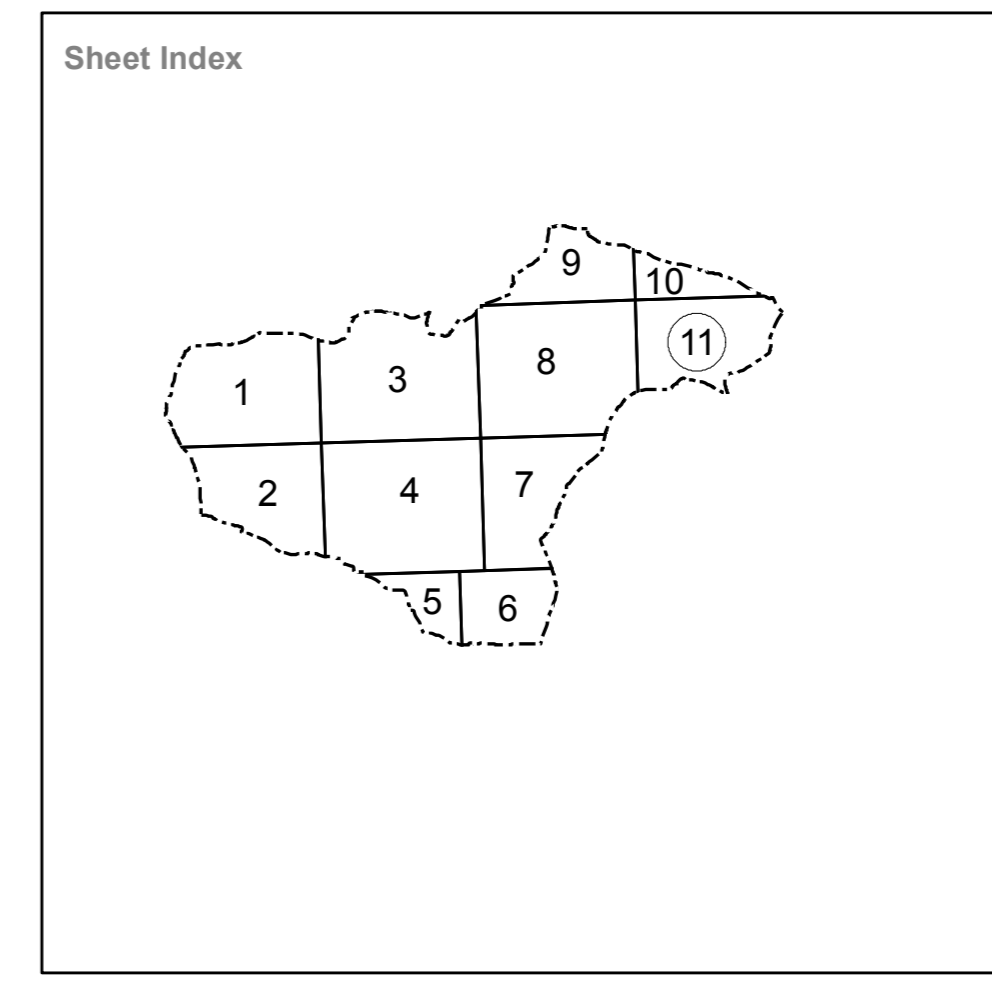
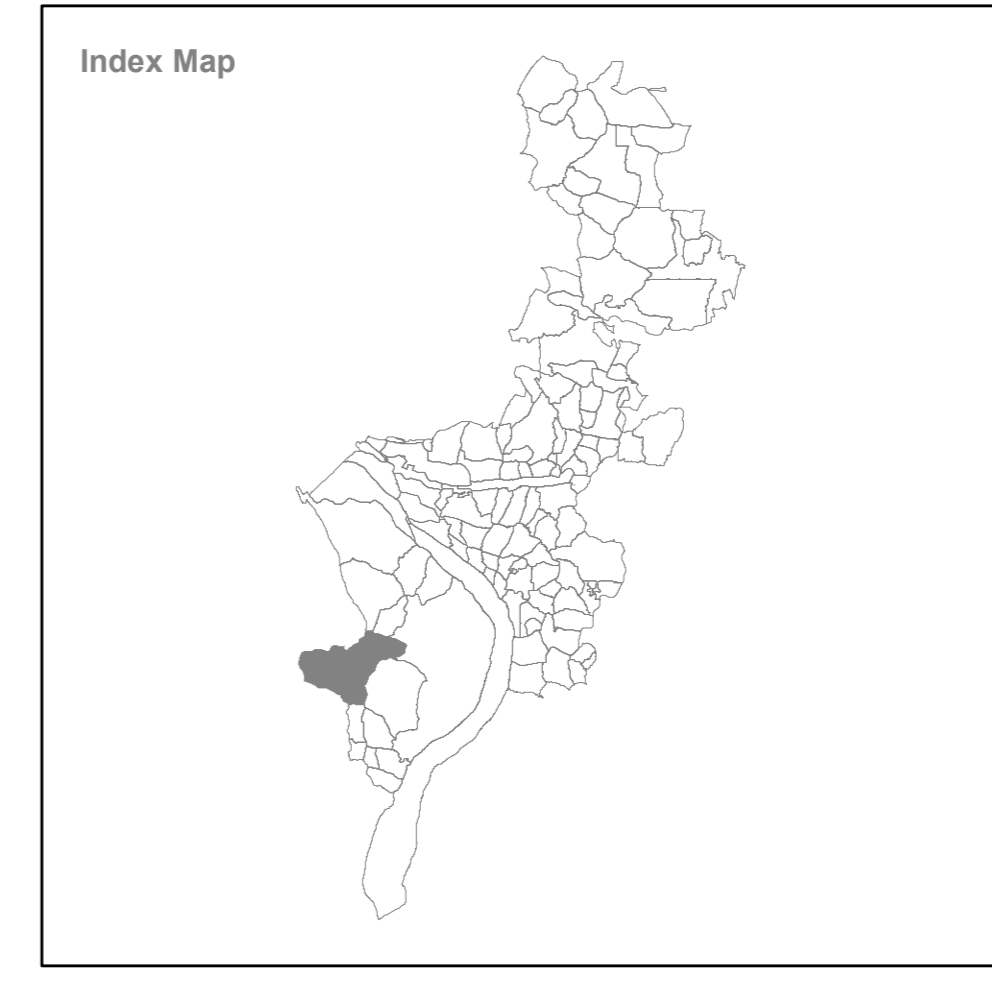
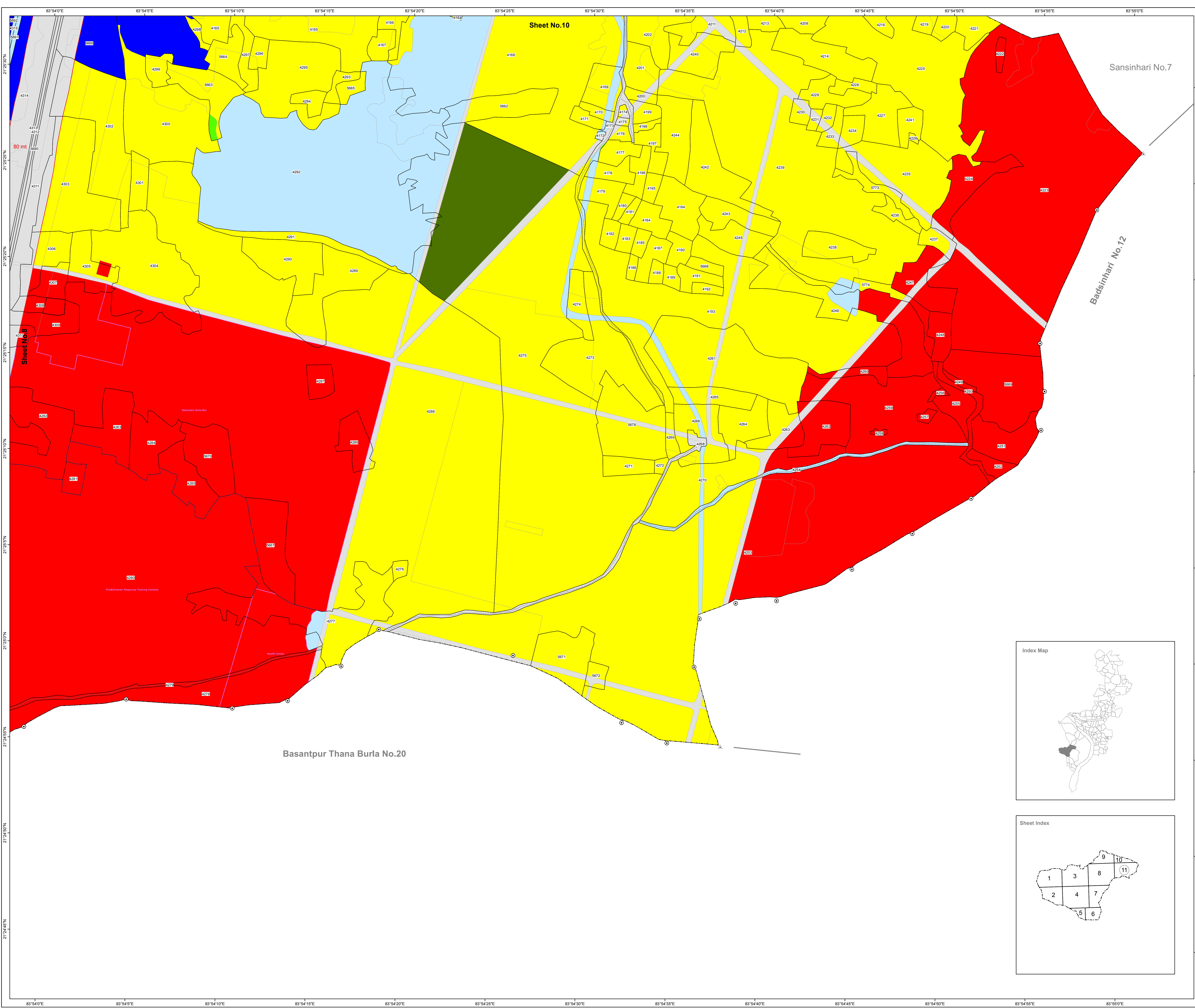


**LEGEND**

- Residential Use Zone
- Commercial Use Zone
- Industrial Use Zone
- Public and Semi-Public Use Zone
- Utilities & Services Use Zone
- Recreational ( & Open Space) Use Zone
- Transportation Use Zone
- Agriculture & Allied Use Zone
- Water Bodies Use Zone
- Railwayline
- Existing Road
- Existing Bridge
- Proposed Road
- Proposed Bridge
- Comprehensive Development Plan (SDA) Boundary
- Municipal Boundary
- Mouza Boundary
- Zone Boundary
- Ward Boundary
- Revenue Settlement Boundary
- Village Road
- Plot Boundary
- Dosimali
- Trisimali
- Mustakilchand
- Railway Pillar/Other Pillar
- Government Land



<p><b>Source/ Database Used :</b>                  Satellite Data : World View-1 (PAN)                  Cadastral Data : Year-1970-71                  Ground Truthing : August 2010</p> <p><b>Guideline : Urban GIS Database Development for CDP/ Master Plan Preparation</b>                  Directorate of Town Planning                  Deptt. of Housing &amp; Urban Development                  Govt. of Orissa</p> <p><b>Prepared by :</b>   Gujarat Industrial and Technical Consultancy Organisation, Ahmedabad</p>	<p><b>Village Name :</b> Kalamati  <b>Sheet No.11</b></p> <p><b>Tahasil Name :</b> Sambalpur</p> <p><b>Quality Assurance :</b>   Orissa Space Applications Centre Bhubaneswar</p> <p><b>Sambalpur Development Authority, Sambalpur</b></p>
---	--