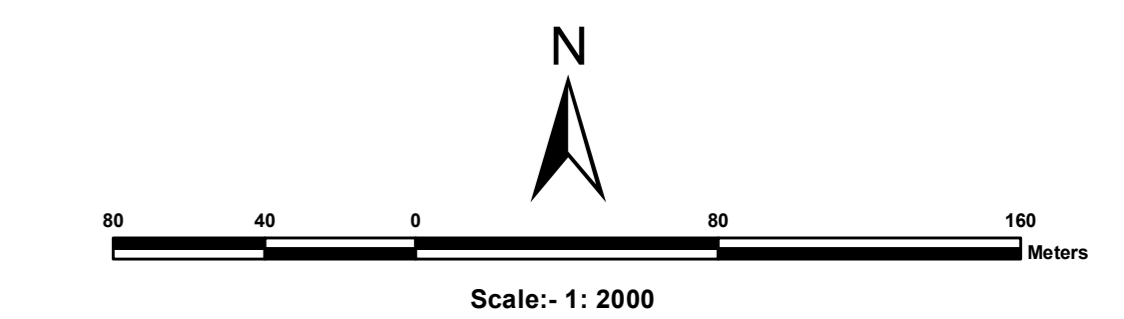


**PROPOSED LANDUSE MAP**  
**Sambalpur Development Authority (SDA)**  
 Mouza: Ainthapali Sambalpur Town Unit - 15; P.S. : Sambalpur No. 12 (2/3)



**LEGEND**

- Residential Use Zone
- Special Area Use Zone
- Commercial Use Zone
- Industrial Use Zone
- Public and Semi-Public Use Zone
- Utilities & Services Use Zone
- Recreational (& Open Space) Use Zone
- Transportation Use Zone
- Agriculture & Allied Use Zone
- Water Bodies Use Zone
- Railwayline
- Existing Road
- Existing Bridge
- Proposed Road
- Proposed Bridge
- Comprehensive Development Plan (SDA) Boundary
- Municipal Boundary
- Mouza Boundary
- Zone Boundary
- Ward Boundary
- Revenue Settlement Boundary
- Village Road
- Plot Boundary
- Dosimali
- Trisimali
- Mustakichand
- Railway Pillar/Other Pillar
- Government Land

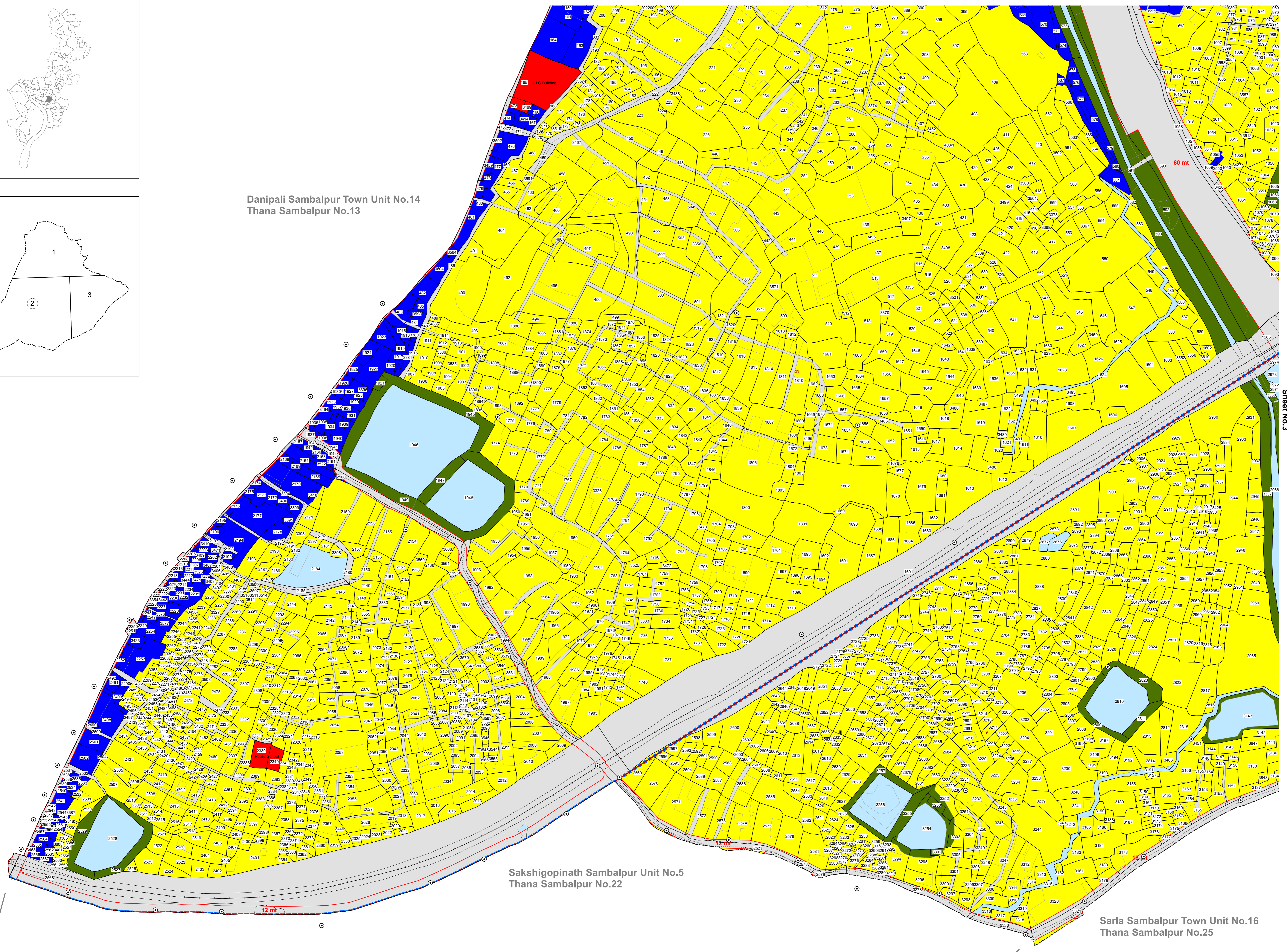
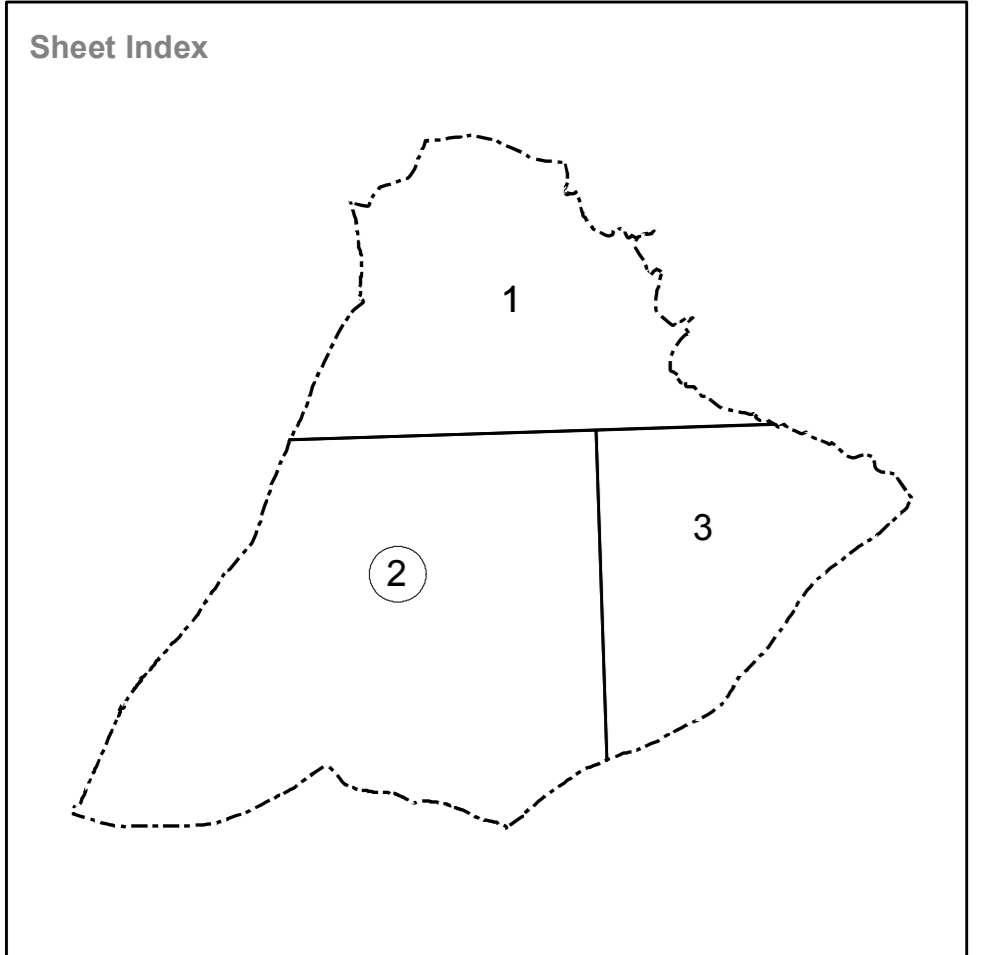
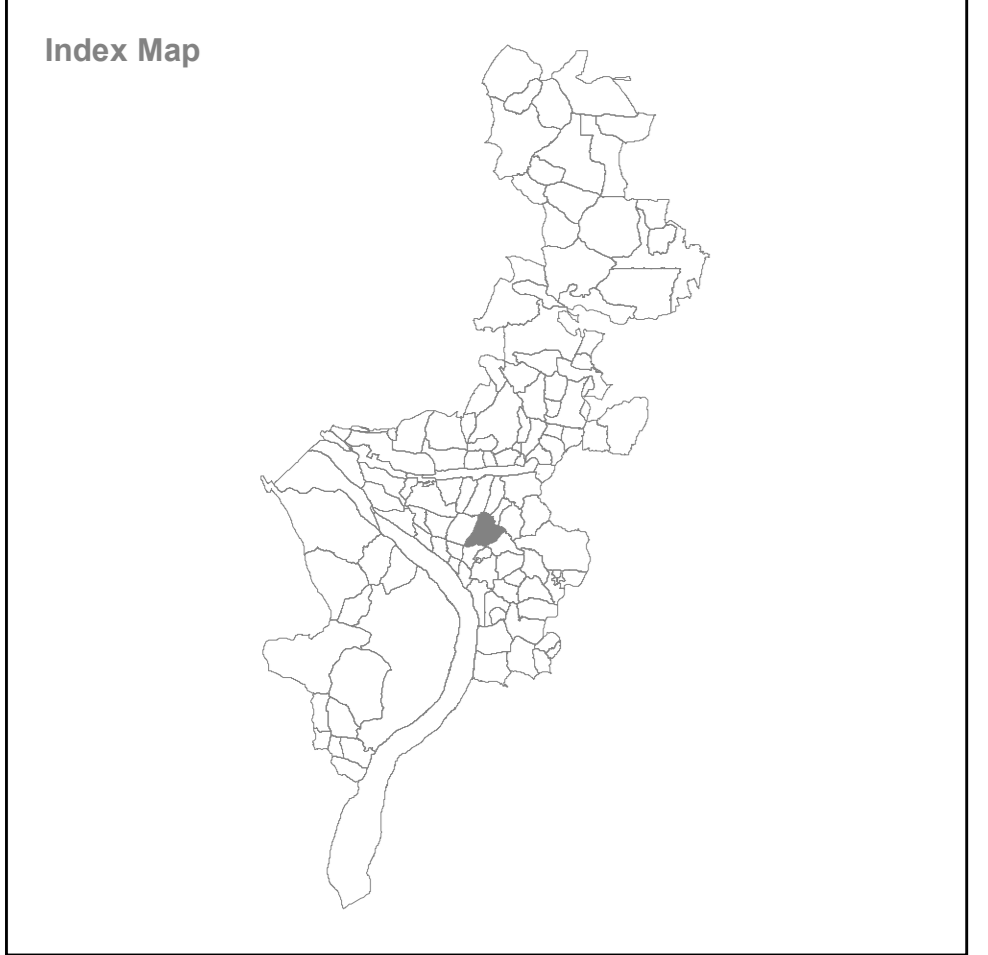
Sheet No.1

Sheet No.3

Danipali Sambalpur Town Unit No.14  
 Thana Sambalpur No.13

Sakshigopinath Sambalpur Unit No.5  
 Thana Sambalpur No.22

Sarla Sambalpur Town Unit No.16  
 Thana Sambalpur No.25



Modipara Sambalpur Town Unit No.7  
 Thana Sambalpur No.18

<p><b>Source/Database Used :</b></p> <ul style="list-style-type: none"> <li>Satellite Data : World View-1 (PAN)</li> <li>Cadastral Data : Year-1981-82</li> <li>Ground Truthing : August 2010</li> </ul> <p><b>Guideline :</b> Urban GIS Database Development for CDP/Master Plan Preparation</p> <p>Directorate of Town Planning                  Deptt. of Housing &amp; Urban Development                  Govt. of Orissa</p>	<p>Village Name : Ainthapali                  Sheet No.2                  Tahasil Name : Sambalpur</p> <p>Prepared by :</p> <p style="text-align: center;"> Gujarat Industrial and Technical Consultancy Organisation, Ahmedabad</p> <p style="text-align: center;"> Sambalpur Development Authority, Sambalpur</p>
---	---