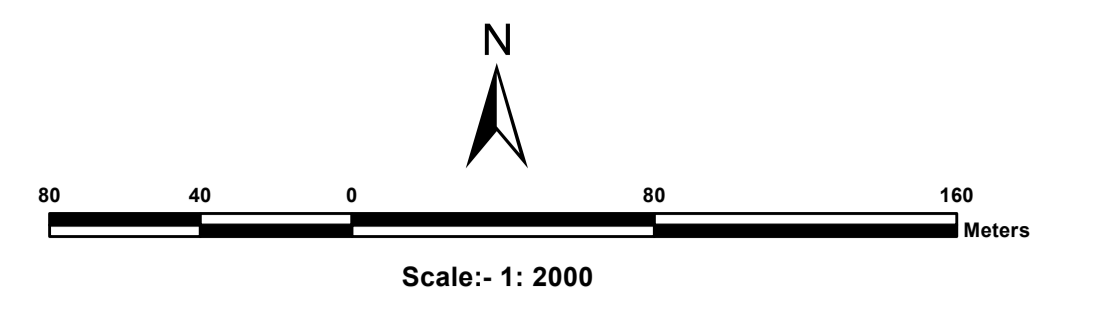
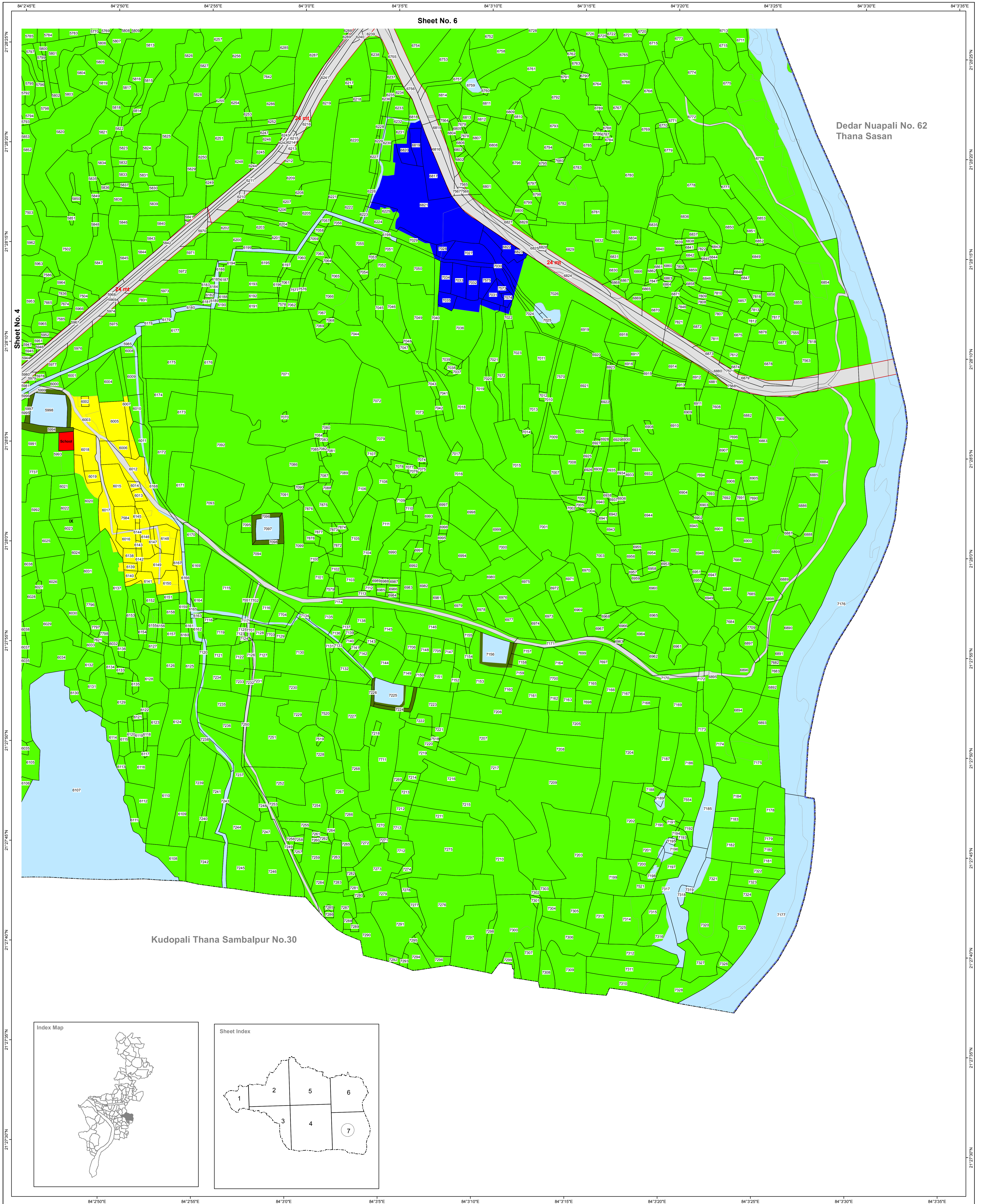


PROPOSED LANDUSE MAP Sambalpur Development Authority (SDA)

Mouza: Themara ; P.S. : Sambalpur No. 29(7/7)

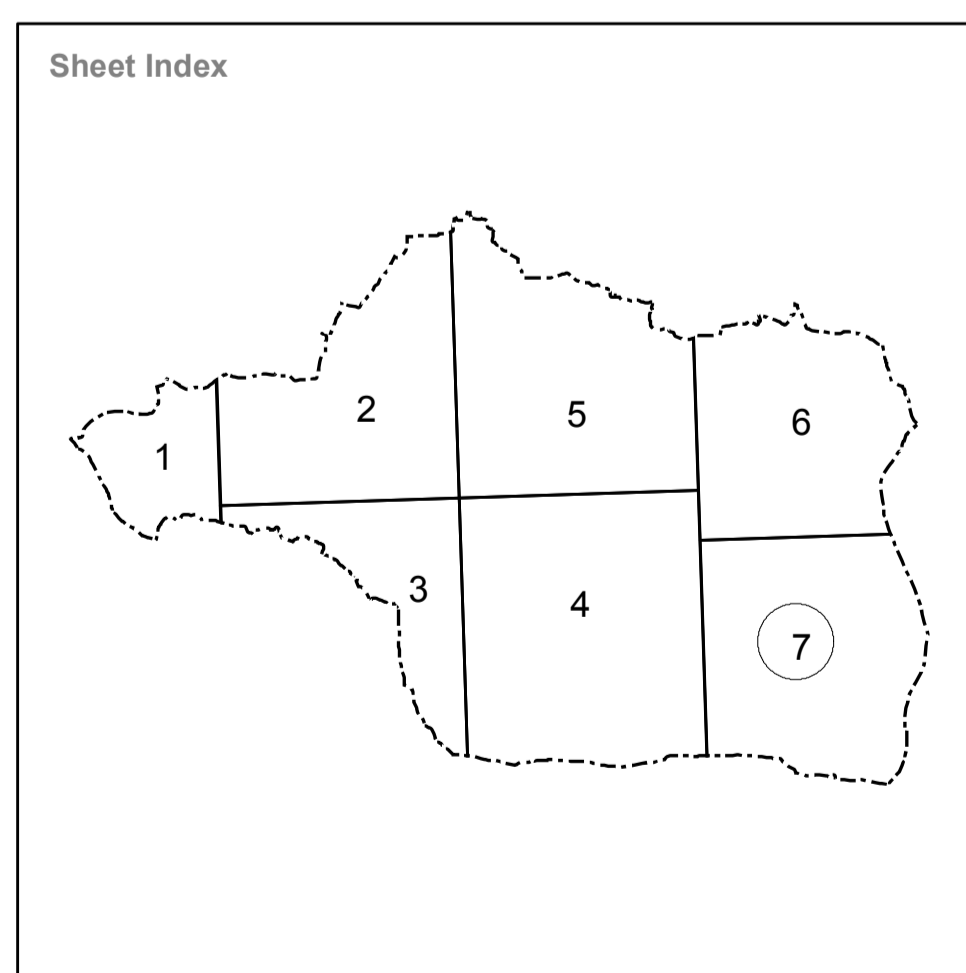
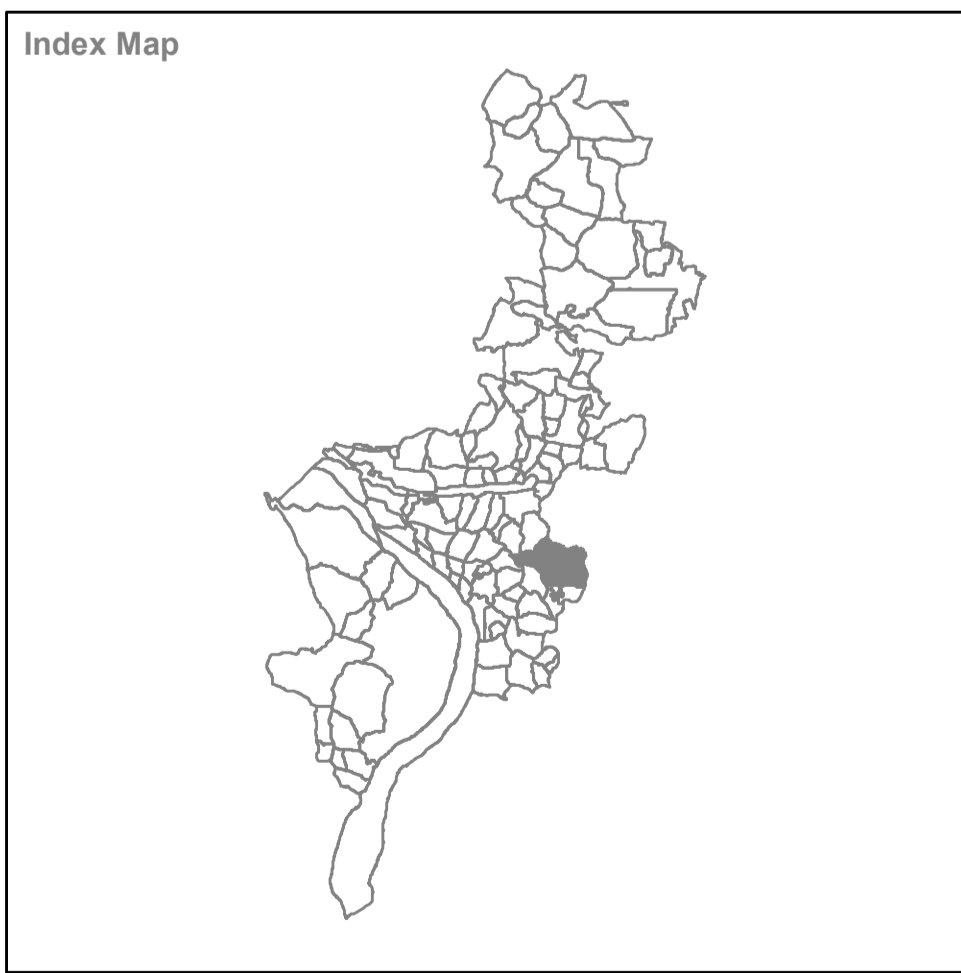


Sheet No. 6



Dedar Nuapali No. 62
Thana Sasan

Kudopali Thana Sambalpur No.30



- | | | |
|---------------------------------------|---|-----------------------------|
| Residential Use Zone | Railwayline | Village Road |
| Special Area Use Zone | Existing Road | Plot Boundary |
| Commercial Use Zone | Existing Bridge | Dosimali |
| Industrial Use Zone | Proposed Road | Trisimali |
| Public and Semi-Public Use Zone | Proposed Bridge | Mustakilchand |
| Utilities & Services Use Zone | Comprehensive Development Plan (SDA) Boundary | Railway Pillar/Other Pillar |
| Recreational (& Open Space) Use Zone | Municipal Boundary | Government Land |
| Transportation Use Zone | Mouza Boundary | |
| Agriculture & Allied Use Zone | Zone Boundary | |
| Water Bodies Use Zone | Ward Boundary | |
| | Revenue Settlement Boundary | |

Village Name : Themara
Sheet No. 7

Tahasil Name : Sambalpur

Source/ Database Used :
Satellite Data : World View-1 (PAN)
Cadastral Data : Year-1981-82
Ground Truthing : August 2010

Guideline : Urban GIS Database Development for
CDPI/ Master Plan Preparation

Directorate of Town Planning
Dept. of Housing & Urban Development
Govt. of Orissa

Prepared by :
 Gujarat Industrial and
Technical Consultancy
Organisation, Ahmedabad

Sambalpur Development
Authority, Sambalpur