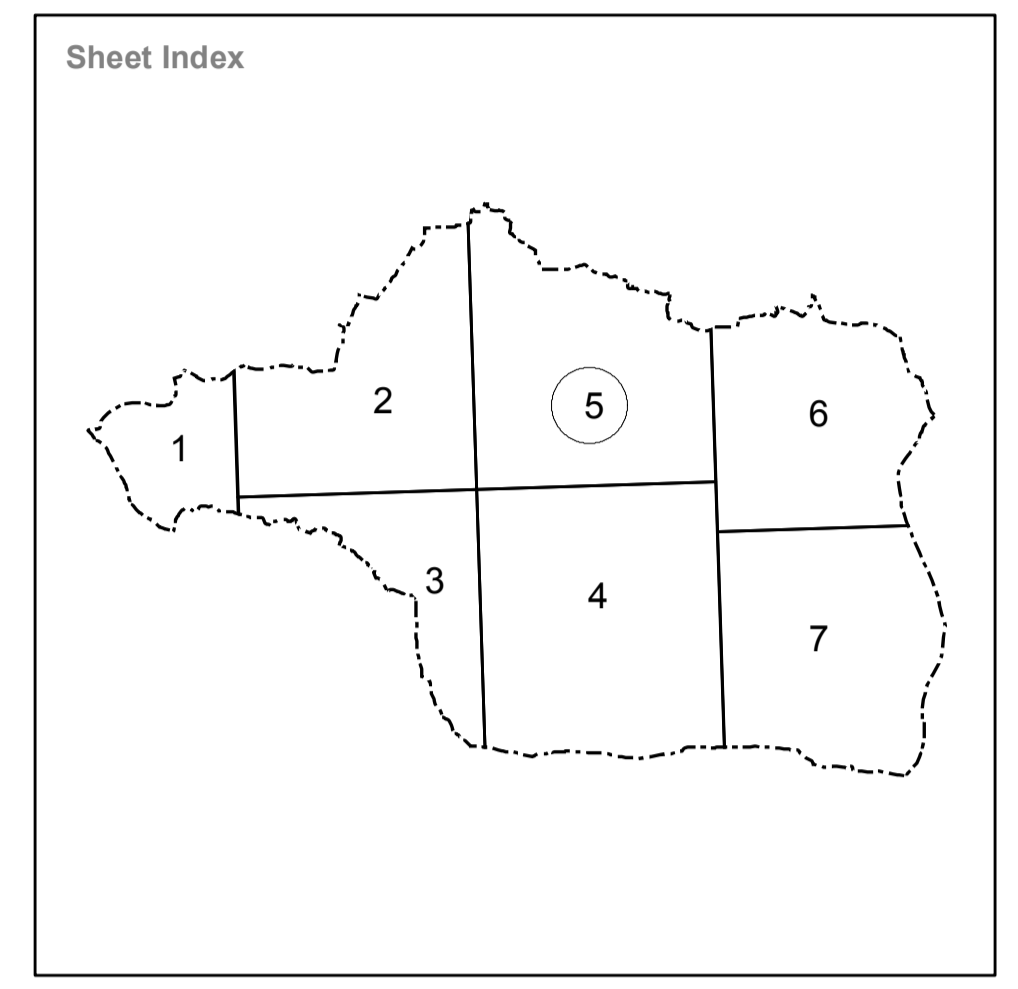
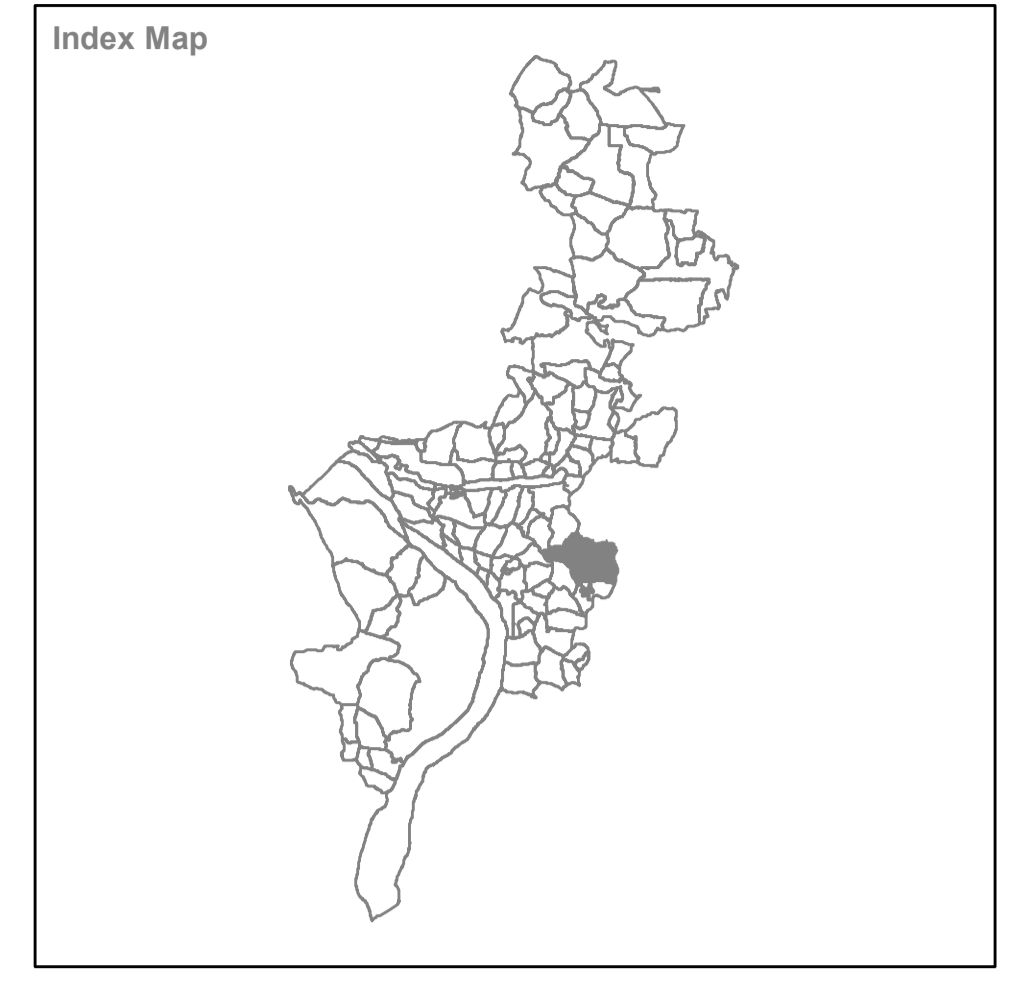
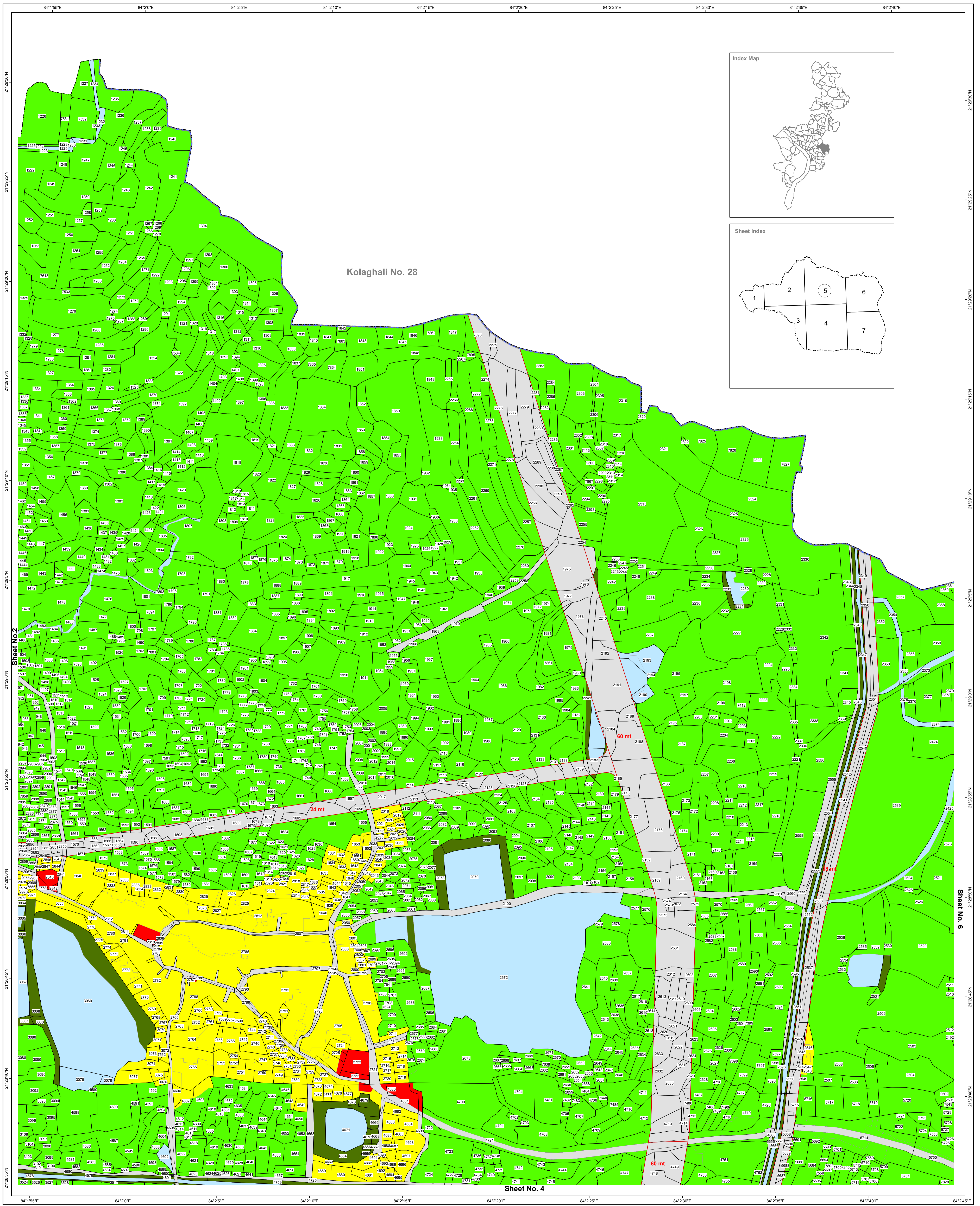
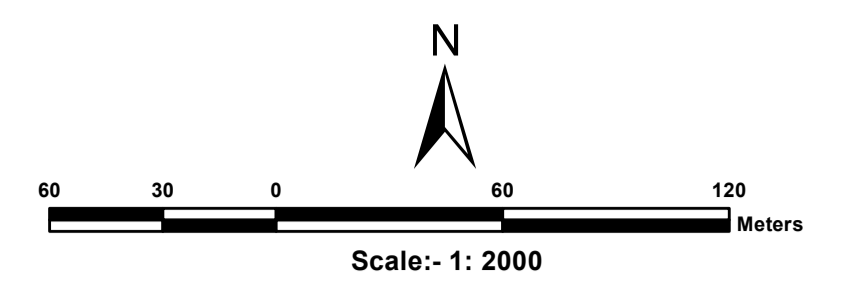


PROPOSED LANDUSE MAP

Sambalpur Development Authority (SDA)

Mouza: Themara ; P.S. : Sambalpur No. 29(5/7)



| | | | |
|---|---|--|--|
| <ul style="list-style-type: none"> Residential Use Zone Special Area Use Zone Commercial Use Zone Industrial Use Zone Public and Semi-Public Use Zone Utilities & Services Use Zone Recreational (& Open Space) Use Zone Transportation Use Zone Agriculture & Allied Use Zone Water Bodies Use Zone | <ul style="list-style-type: none"> Railwayline Existing Road Existing Bridge Proposed Road Proposed Bridge Comprehensive Development Plan (SDA) Boundary Municipal Boundary Mouza Boundary Zone Boundary Ward Boundary Revenue Settlement Boundary | <ul style="list-style-type: none"> Village Road Plot Boundary Dosimali Trisimali Mustakilchand Railway Pillar/Other Pillar Government Land | <p>Village Name : Themara Sheet No.5</p> <p>Tahasil Name : Sambalpur</p> <p>Source/ Database Used : Satellite Data : World View-1 (PAN) Cadastral Data : Year-1981-82 Ground Truthing : August 2010</p> <p>Guideline : Urban GIS Database Development for CDPI Master Plan Preparation</p> <p>Directorate of Town Planning Dept. of Housing & Urban Development Govt. of Orissa</p> <p>Prepared by : Gujarat Industrial and Technical Consultancy Organisation, Ahmedabad</p> <p> Sambalpur Development Authority, Sambalpur</p> |
|---|---|--|--|