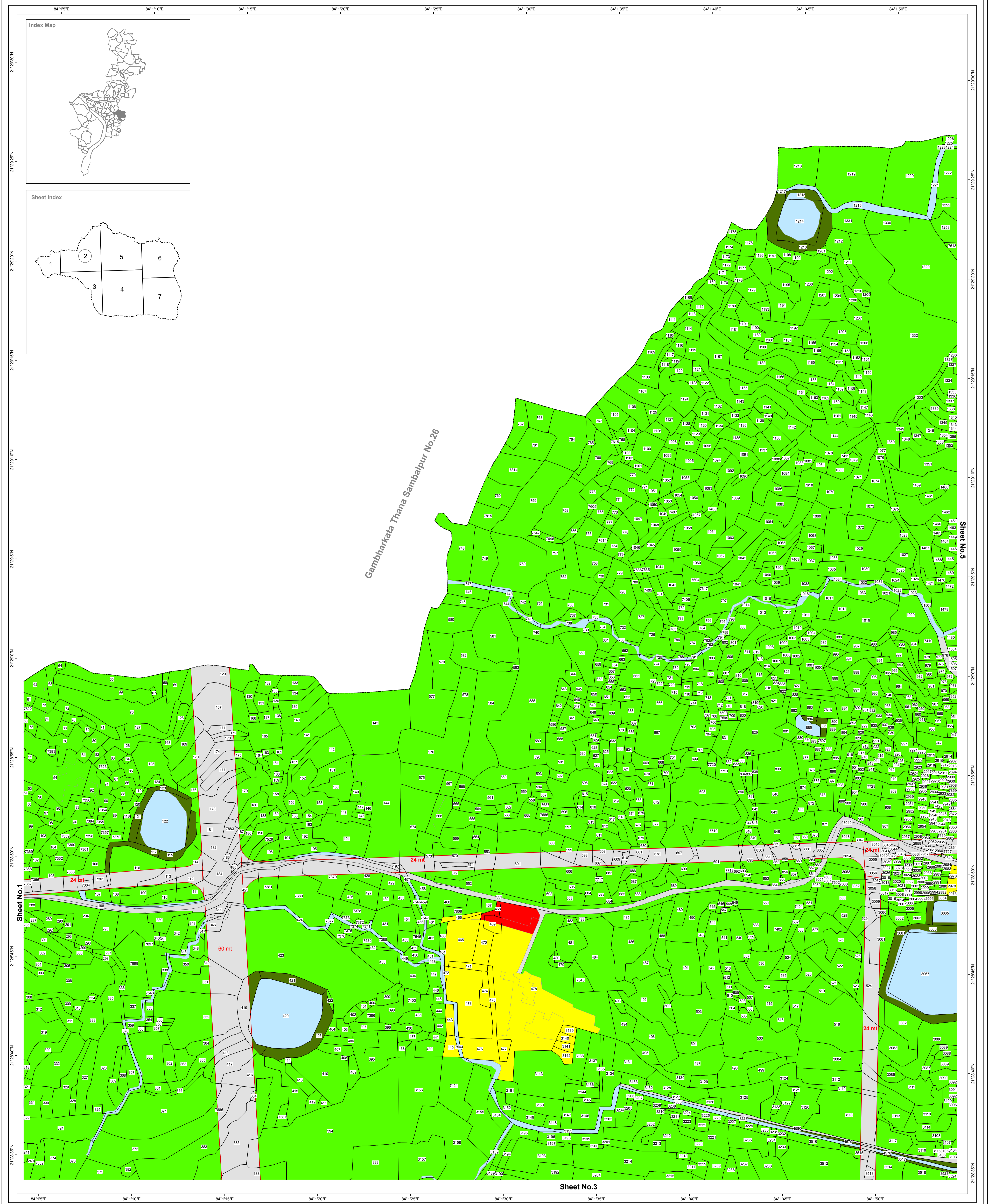
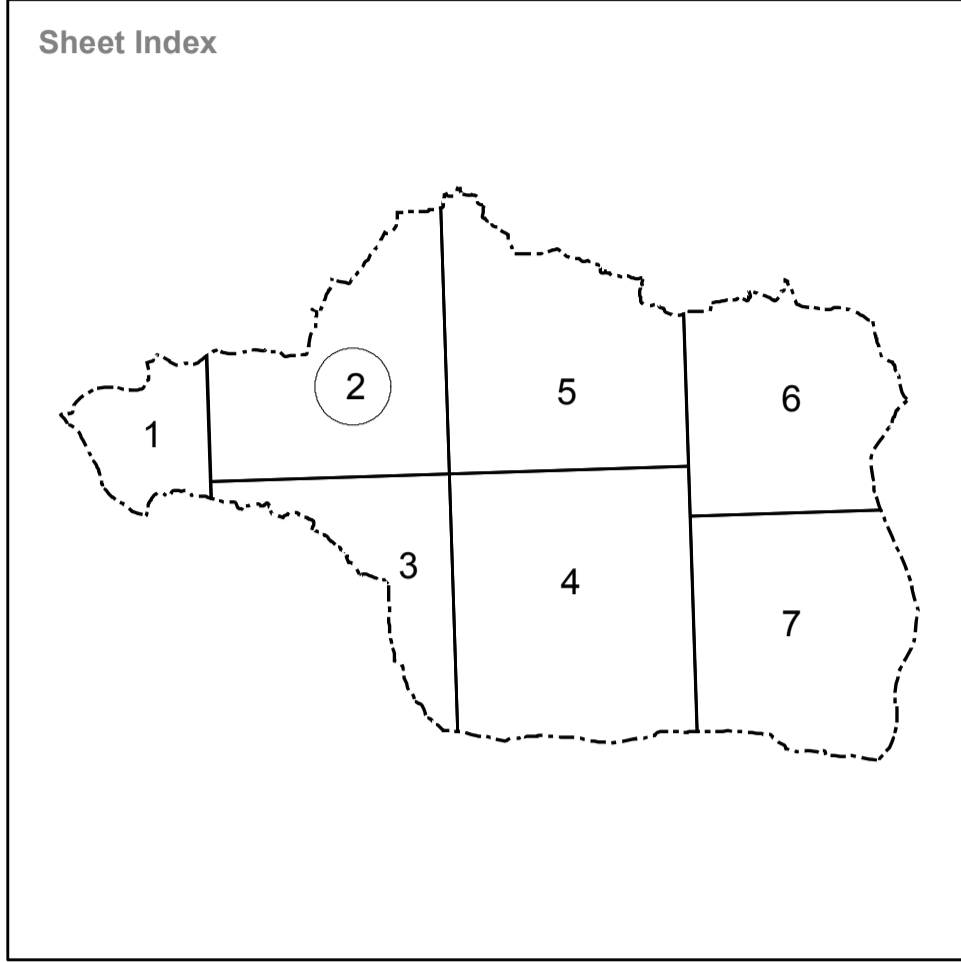
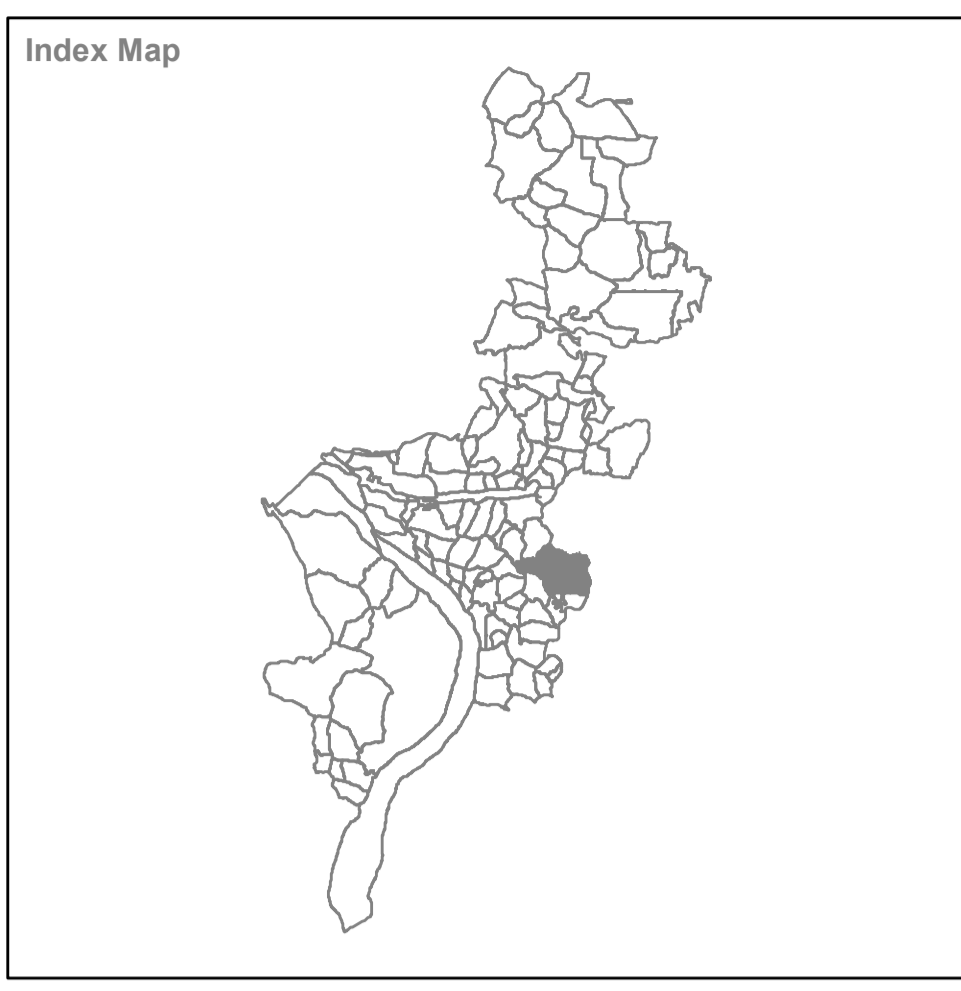
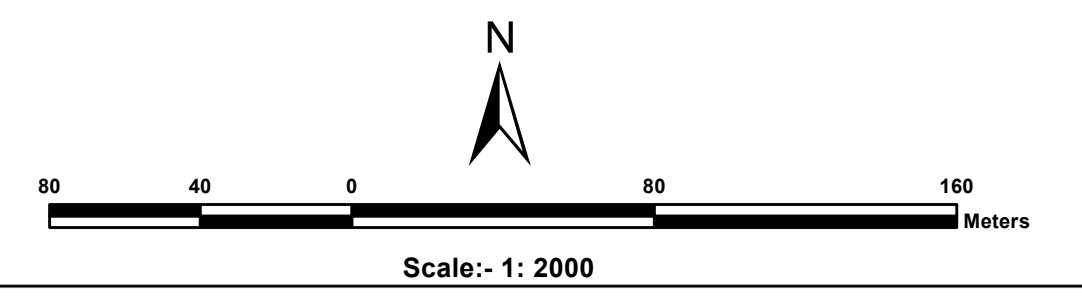


PROPOSED LANDUSE MAP

Sambalpur Development Authority (SDA)

Mouza: Themara ; P.S. : Sambalpur No. 29(2/7)



- | | | |
|---------------------------------------|---|-----------------------------|
| Residential Use Zone | Railwayline | Village Road |
| Special Area Use Zone | Existing Road | Plot Boundary |
| Commercial Use Zone | Existing Bridge | Dosimali |
| Industrial Use Zone | Proposed Road | Trisimali |
| Public and Semi-Public Use Zone | Proposed Bridge | Mustakilchand |
| Utilities & Services Use Zone | Comprehensive Development Plan (SDA) Boundary | Railway Pillar/Other Pillar |
| Recreational (& Open Space) Use Zone | Municipal Boundary | Government Land |
| Transportation Use Zone | Mouza Boundary | |
| Agriculture & Allied Use Zone | Zone Boundary | |
| Water Bodies Use Zone | Ward Boundary | |
| | Revenue Settlement Boundary | |

Village Name : Themara
 Sheet No.2
 Tahasil Name : Sambalpur

Source/ Database Used :
 Satellite Data : World View-1 (PAN)
 Cadastral Data : Year-1981-82
 Ground Truthing : August 2010

Guideline : Urban GIS Database Development for
 CDP/ Master Plan Preparation

Directorate of Town Planning
 Deptt. of Housing & Urban Development
 Govt. of Orissa

Prepared by :

Gujarat Industrial and Technical Consultancy Organisation, Ahmedabad

Sambalpur Development Authority, Sambalpur