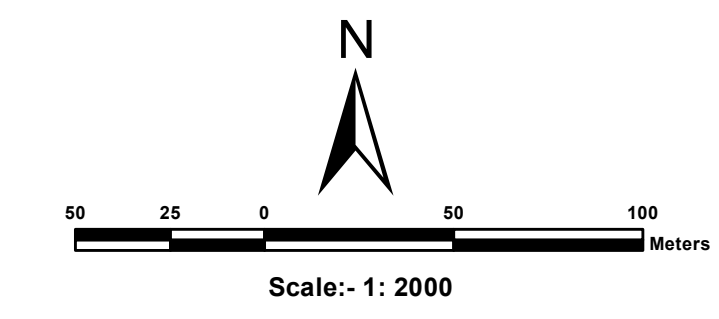
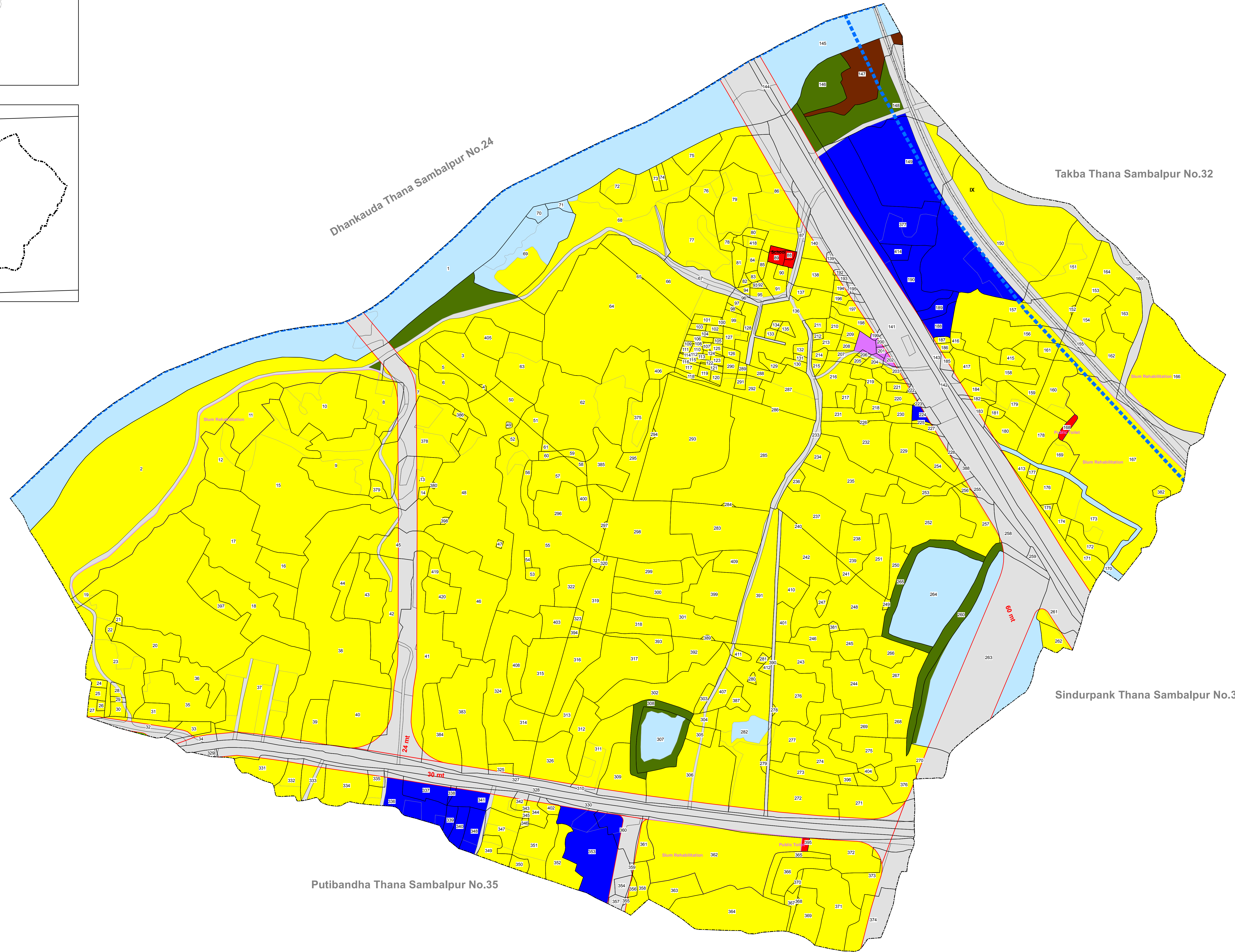
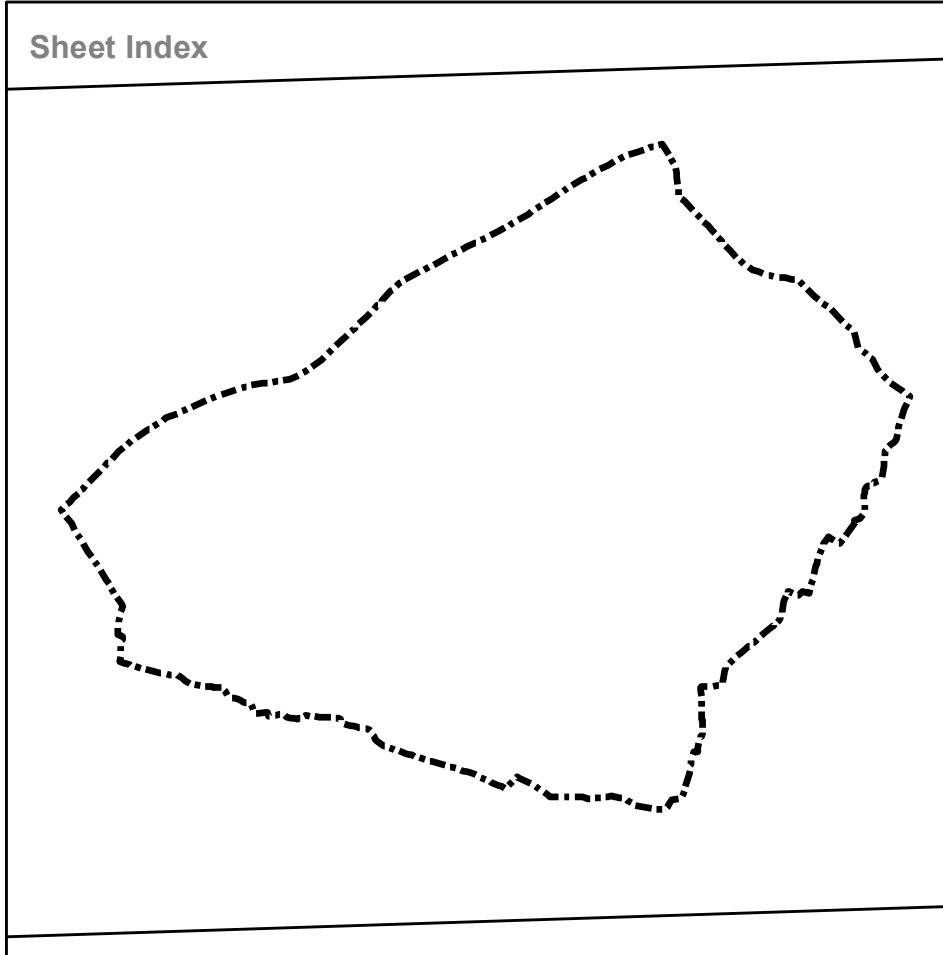
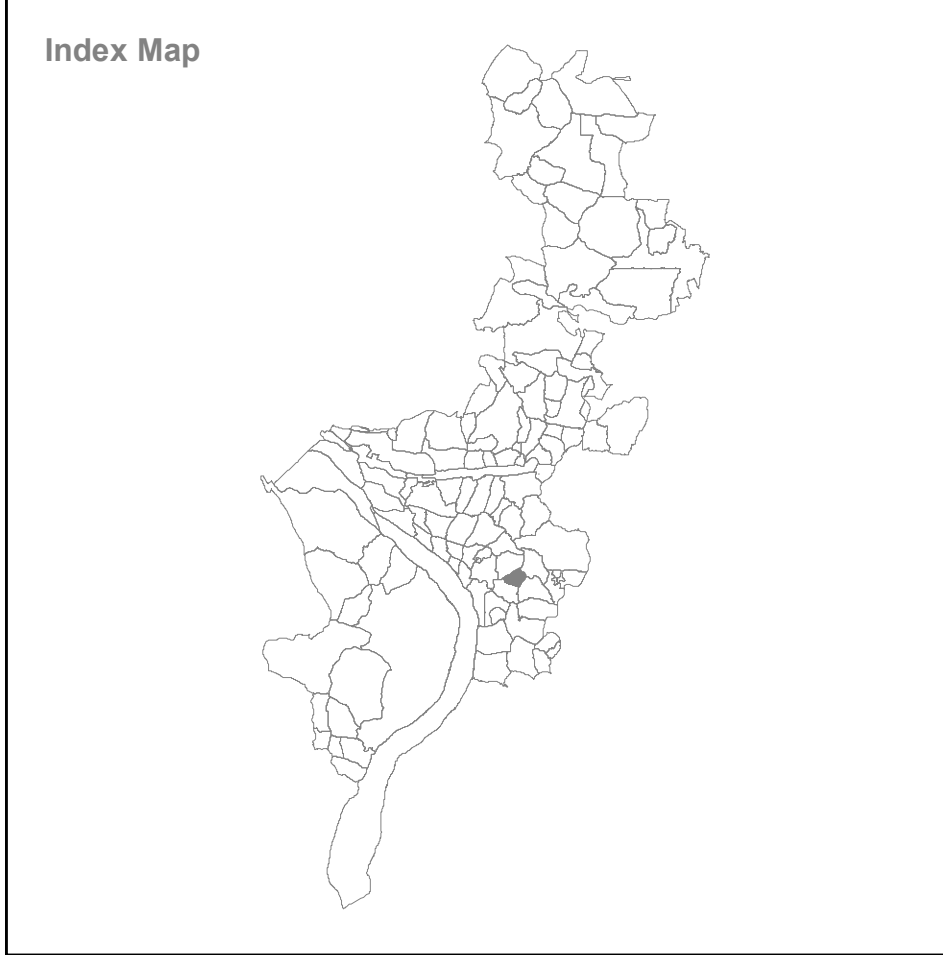


PROPOSED LANDUSE MAP
Sambalpur Development Authority (SDA)
 Mouza: Tumbesingha; P.S. : Sambalpur No.34



LEGEND

- Residential Use Zone
- Special Area Use Zone
- Commercial Use Zone
- Industrial Use Zone
- Public and Semi-Public Use Zone
- Utilities & Services Use Zone
- Recreational (& Open Space) Use Zone
- Transportation Use Zone
- Agriculture & Allied Use Zone
- Water Bodies Use Zone
- Railwayline
- Existing Road
- Existing Bridge
- Proposed Road
- Proposed Bridge
- Comprehensive Development Plan (SDA) Boundary
- Municipal Boundary
- Mouza Boundary
- Zone Boundary
- Ward Boundary
- Revenue Settlement Boundary
- Village Road
- Plot Boundary
- Dosimali
- Trisimali
- Mustakilchand
- Railway Pillar/Other Pillar
- Government Land



84°05'E 84°10'E 84°15'E 84°20'E 84°25'E 84°30'E 84°35'E 84°40'E 84°45'E 84°50'E 84°55'E 84°10'E 84°15'E

21°27'45"N 21°27'40"N 21°27'35"N 21°27'30"N 21°27'25"N 21°27'20"N 21°27'15"N 21°27'10"N 21°27'05"N 21°27'00"N 21°26'55"N 21°26'50"N 21°26'45"N 21°26'40"N 21°26'35"N 21°26'30"N 21°26'25"N 21°26'20"N 21°26'15"N 21°26'10"N 21°26'05"N 21°26'00"N 21°25'55"N 21°25'50"N 21°25'45"N 21°25'40"N 21°25'35"N 21°25'30"N 21°25'25"N 21°25'20"N 21°25'15"N 21°25'10"N 21°25'05"N 21°25'00"N 21°24'55"N 21°24'50"N 21°24'45"N 21°24'40"N 21°24'35"N 21°24'30"N 21°24'25"N 21°24'20"N 21°24'15"N 21°24'10"N 21°24'05"N 21°24'00"N 21°23'55"N 21°23'50"N 21°23'45"N 21°23'40"N 21°23'35"N 21°23'30"N 21°23'25"N 21°23'20"N 21°23'15"N 21°23'10"N 21°23'05"N 21°23'00"N 21°22'55"N 21°22'50"N 21°22'45"N 21°22'40"N 21°22'35"N 21°22'30"N 21°22'25"N 21°22'20"N 21°22'15"N 21°22'10"N 21°22'05"N 21°22'00"N 21°21'55"N 21°21'50"N 21°21'45"N 21°21'40"N 21°21'35"N 21°21'30"N 21°21'25"N 21°21'20"N 21°21'15"N 21°21'10"N 21°21'05"N 21°21'00"N 21°20'55"N 21°20'50"N 21°20'45"N 21°20'40"N 21°20'35"N 21°20'30"N 21°20'25"N 21°20'20"N 21°20'15"N 21°20'10"N 21°20'05"N 21°20'00"N 21°19'55"N 21°19'50"N 21°19'45"N 21°19'40"N 21°19'35"N 21°19'30"N 21°19'25"N 21°19'20"N 21°19'15"N 21°19'10"N 21°19'05"N 21°19'00"N 21°18'55"N 21°18'50"N 21°18'45"N 21°18'40"N 21°18'35"N 21°18'30"N 21°18'25"N 21°18'20"N 21°18'15"N 21°18'10"N 21°18'05"N 21°18'00"N 21°17'55"N 21°17'50"N 21°17'45"N 21°17'40"N 21°17'35"N 21°17'30"N 21°17'25"N 21°17'20"N 21°17'15"N 21°17'10"N 21°17'05"N 21°17'00"N 21°16'55"N 21°16'50"N 21°16'45"N 21°16'40"N 21°16'35"N 21°16'30"N 21°16'25"N 21°16'20"N 21°16'15"N 21°16'10"N 21°16'05"N 21°16'00"N 21°15'55"N 21°15'50"N 21°15'45"N 21°15'40"N 21°15'35"N 21°15'30"N 21°15'25"N 21°15'20"N 21°15'15"N 21°15'10"N 21°15'05"N 21°15'00"N 21°14'55"N 21°14'50"N 21°14'45"N 21°14'40"N 21°14'35"N 21°14'30"N 21°14'25"N 21°14'20"N 21°14'15"N 21°14'10"N 21°14'05"N 21°14'00"N 21°13'55"N 21°13'50"N 21°13'45"N 21°13'40"N 21°13'35"N 21°13'30"N 21°13'25"N 21°13'20"N 21°13'15"N 21°13'10"N 21°13'05"N 21°13'00"N 21°12'55"N 21°12'50"N 21°12'45"N 21°12'40"N 21°12'35"N 21°12'30"N 21°12'25"N 21°12'20"N 21°12'15"N 21°12'10"N 21°12'05"N 21°12'00"N 21°11'55"N 21°11'50"N 21°11'45"N 21°11'40"N 21°11'35"N 21°11'30"N 21°11'25"N 21°11'20"N 21°11'15"N 21°11'10"N 21°11'05"N 21°11'00"N 21°10'55"N 21°10'50"N 21°10'45"N 21°10'40"N 21°10'35"N 21°10'30"N 21°10'25"N 21°10'20"N 21°10'15"N 21°10'10"N 21°10'05"N 21°10'00"N 21°9'55"N 21°9'50"N 21°9'45"N 21°9'40"N 21°9'35"N 21°9'30"N 21°9'25"N 21°9'20"N 21°9'15"N 21°9'10"N 21°9'05"N 21°9'00"N 21°8'55"N 21°8'50"N 21°8'45"N 21°8'40"N 21°8'35"N 21°8'30"N 21°8'25"N 21°8'20"N 21°8'15"N 21°8'10"N 21°8'05"N 21°8'00"N 21°7'55"N 21°7'50"N 21°7'45"N 21°7'40"N 21°7'35"N 21°7'30"N 21°7'25"N 21°7'20"N 21°7'15"N 21°7'10"N 21°7'05"N 21°7'00"N 21°6'55"N 21°6'50"N 21°6'45"N 21°6'40"N 21°6'35"N 21°6'30"N 21°6'25"N 21°6'20"N 21°6'15"N 21°6'10"N 21°6'05"N 21°6'00"N 21°5'55"N 21°5'50"N 21°5'45"N 21°5'40"N 21°5'35"N 21°5'30"N 21°5'25"N 21°5'20"N 21°5'15"N 21°5'10"N 21°5'05"N 21°5'00"N 21°4'55"N 21°4'50"N 21°4'45"N 21°4'40"N 21°4'35"N 21°4'30"N 21°4'25"N 21°4'20"N 21°4'15"N 21°4'10"N 21°4'05"N 21°4'00"N 21°3'55"N 21°3'50"N 21°3'45"N 21°3'40"N 21°3'35"N 21°3'30"N 21°3'25"N 21°3'20"N 21°3'15"N 21°3'10"N 21°3'05"N 21°3'00"N 21°2'55"N 21°2'50"N 21°2'45"N 21°2'40"N 21°2'35"N 21°2'30"N 21°2'25"N 21°2'20"N 21°2'15"N 21°2'10"N 21°2'05"N 21°2'00"N 21°1'55"N 21°1'50"N 21°1'45"N 21°1'40"N 21°1'35"N 21°1'30"N 21°1'25"N 21°1'20"N 21°1'15"N 21°1'10"N 21°1'05"N 21°1'00"N 21°0'55"N 21°0'50"N 21°0'45"N 21°0'40"N 21°0'35"N 21°0'30"N 21°0'25"N 21°0'20"N 21°0'15"N 21°0'10"N 21°0'05"N 21°0'00"N

<p>Source/ Database Used :</p> <p>Satellite Data : World View-1 (PAN) Cadastral Data : Year-1981-82 Ground Truthing : August 2010</p> <p>Guideline : Urban GIS Database Development for CDP/ Master Plan Preparation</p> <p>Directorate of Town Planning Deptt. of Housing & Urban Development Govt. of Orissa</p>	<p>Village Name : Tumbesingha</p> <p>Tahasil Name : Sambalpur</p> <p>Prepared by :</p> <p>Gujarat Industrial and Technical Consultancy Organisation, Ahmedabad</p> <p>Sambalpur Development Authority, Sambalpur</p>
--	--