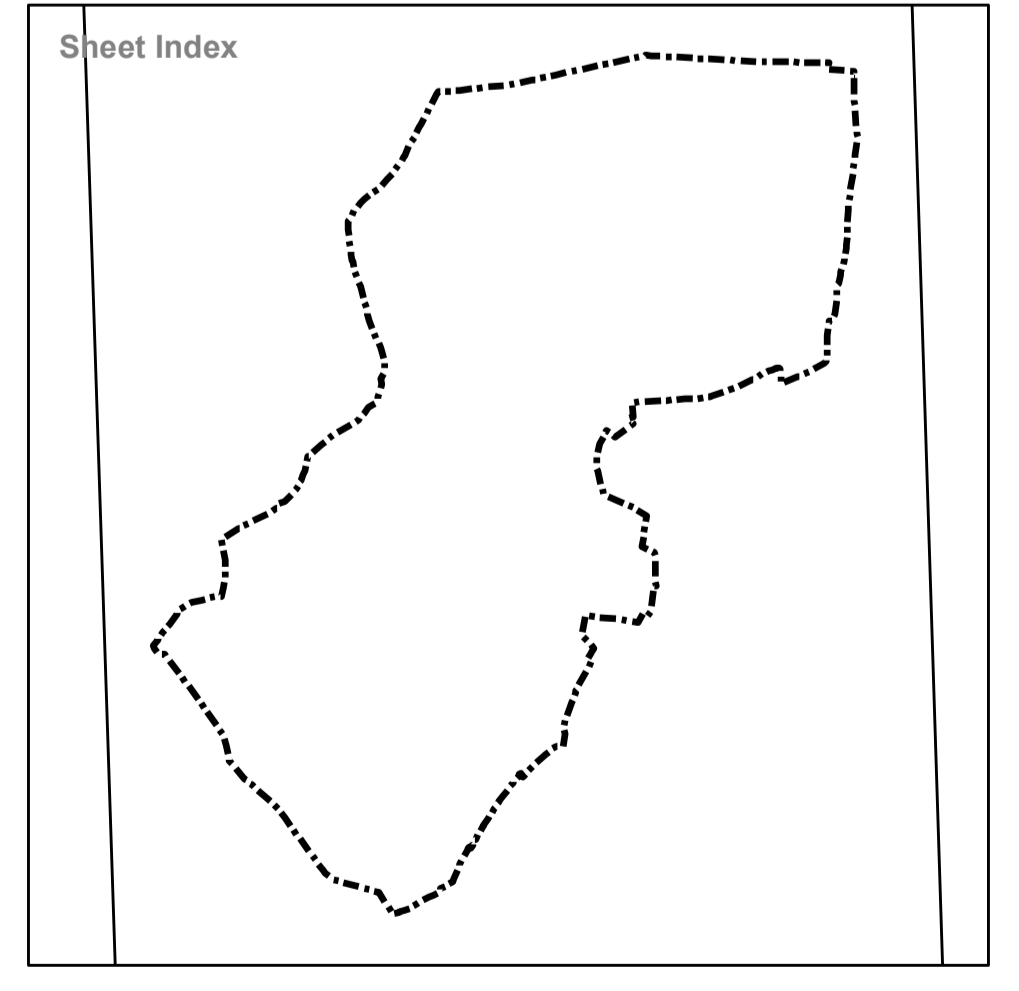
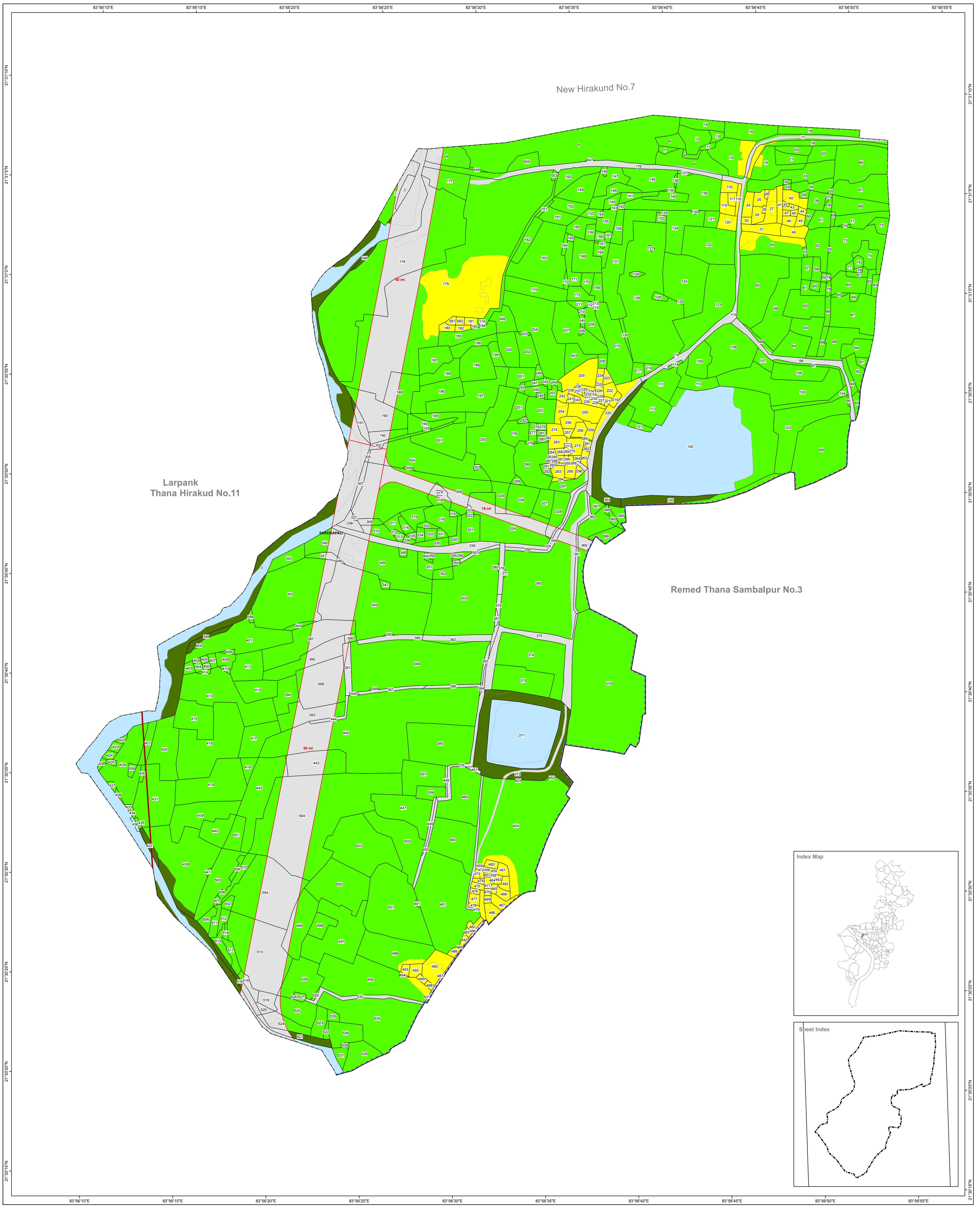
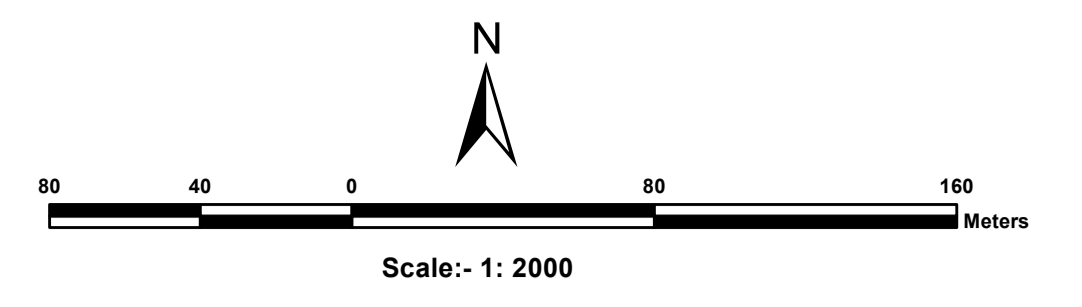


PROPOSED LANDUSE MAP

Sambalpur Development Authority (SDA)

Mouza: Saradhapali; P.S. : Sambalpur No.2



- | | | |
|---------------------------------------|---|-----------------------------|
| Residential Use Zone | Railwayline | Village Road |
| Commercial Use Zone | Existing Road | Plot Boundary |
| Industrial Use Zone | Existing Bridge | Dosimali |
| Public and Semi-Public Use Zone | Proposed Road | Trisimali |
| Utilities & Services Use Zone | Proposed Bridge | Mustakilchand |
| Recreational (& Open Space) Use Zone | Comprehensive Development Plan (SDA) Boundary | Railway Pillar/Other Pillar |
| Transportation Use Zone | Municipal Boundary | Government Land |
| Agriculture & Allied Use Zone | Mouza Boundary | |
| Water Bodies Use Zone | Zone Boundary | |
| | Ward Boundary | |
| | Revenue Settlement Boundary | |

Village Name : Sandhapali

Tahasil Name : Sambalpur

Source/Database Used :
 Satellite Data : World View-1 (PAN)
 Cadastral Data : Year-1981-82
 Ground Truthing : August 2010

Guideline : Urban GIS Database Development for CDPI Master Plan Preparation

Directorate of Town Planning
 Deptt. of Housing & Urban Development
 Govt. of Orissa

Prepared by :
 Gujarat Industrial and Technical Consultancy Organisation, Ahmedabad

Sambalpur Development Authority, Sambalpur