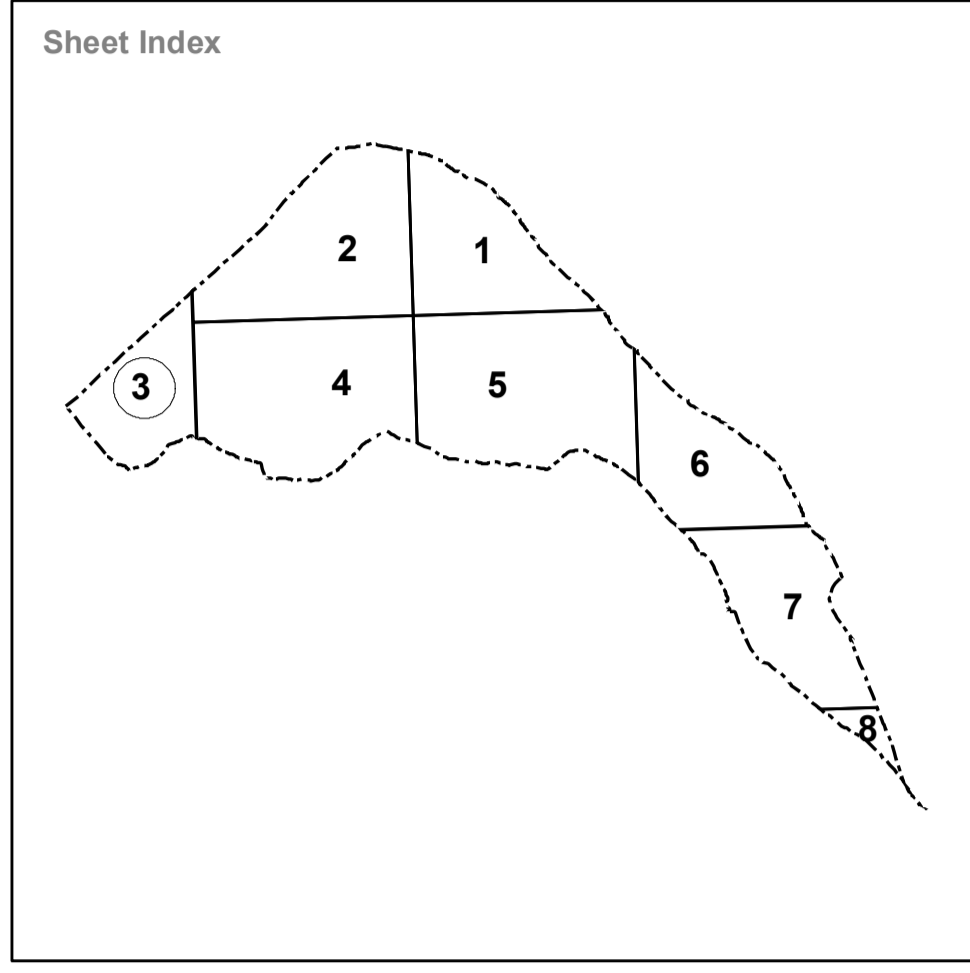
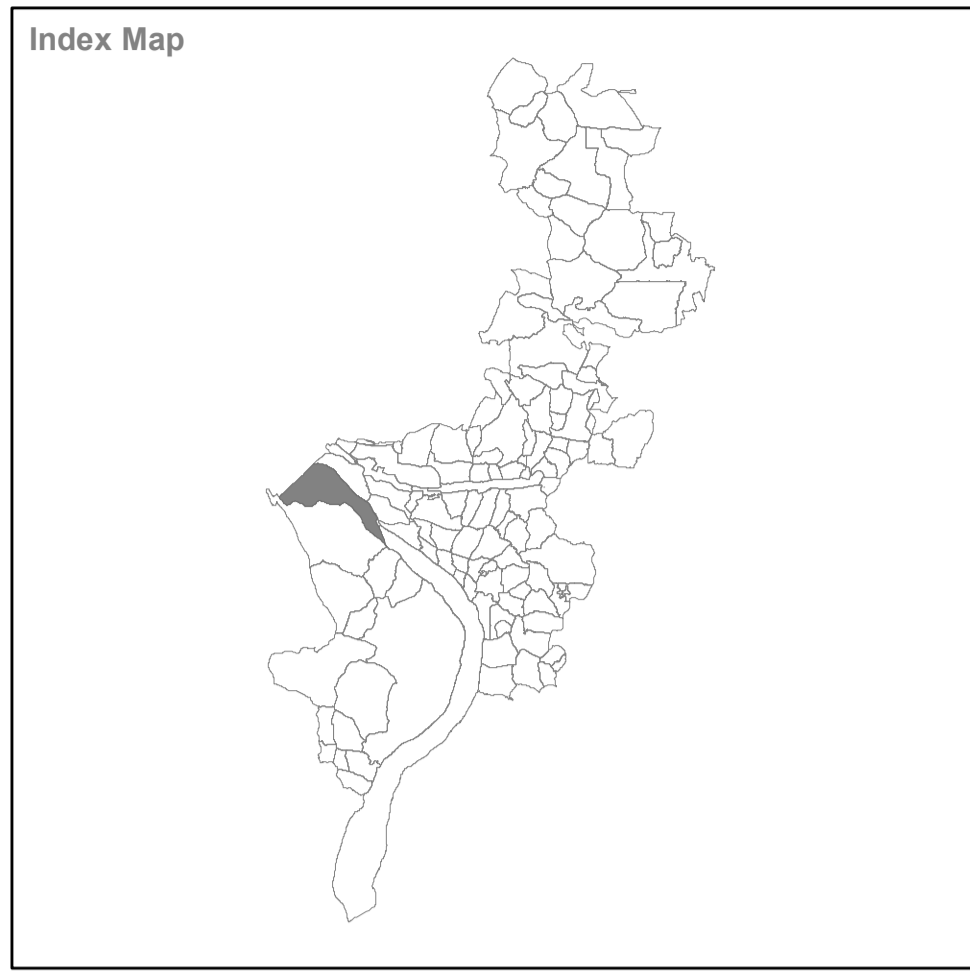
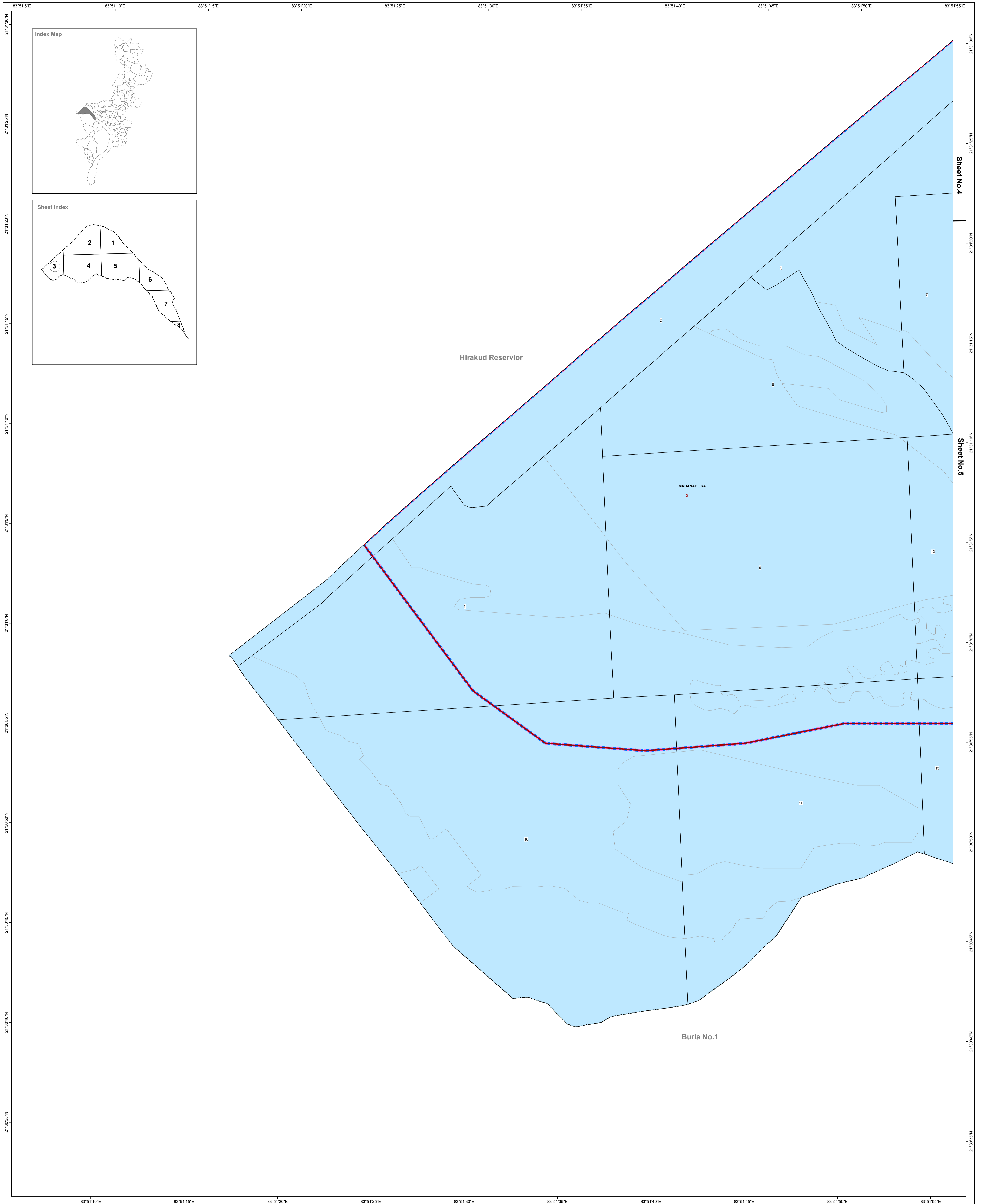
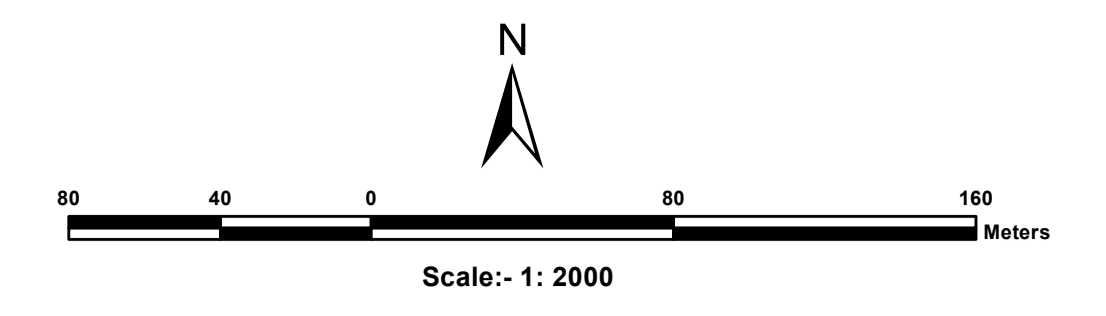


# PROPOSED LANDUSE MAP Sambalpur Development Authority (SDA)

Mouza: Mahanadi(ka); P.S. : Hirakud No. 10 (3/8)



<ul style="list-style-type: none"> <li><span style="display: inline-block; width: 15px; height: 10px; background-color: yellow; border: 1px solid black; margin-right: 5px;"></span> Residential Use Zone</li> <li><span style="display: inline-block; width: 15px; height: 10px; background-color: blue; border: 1px solid black; margin-right: 5px;"></span> Commercial Use Zone</li> <li><span style="display: inline-block; width: 15px; height: 10px; background-color: purple; border: 1px solid black; margin-right: 5px;"></span> Industrial Use Zone</li> <li><span style="display: inline-block; width: 15px; height: 10px; background-color: red; border: 1px solid black; margin-right: 5px;"></span> Public and Semi-Public Use Zone</li> <li><span style="display: inline-block; width: 15px; height: 10px; background-color: brown; border: 1px solid black; margin-right: 5px;"></span> Utilities &amp; Services Use Zone</li> <li><span style="display: inline-block; width: 15px; height: 10px; background-color: green; border: 1px solid black; margin-right: 5px;"></span> Recreational ( &amp; Open Space) Use Zone</li> <li><span style="display: inline-block; width: 15px; height: 10px; background-color: grey; border: 1px solid black; margin-right: 5px;"></span> Transportation Use Zone</li> <li><span style="display: inline-block; width: 15px; height: 10px; background-color: lightgreen; border: 1px solid black; margin-right: 5px;"></span> Agriculture &amp; Allied Use Zone</li> <li><span style="display: inline-block; width: 15px; height: 10px; background-color: lightblue; border: 1px solid black; margin-right: 5px;"></span> Water Bodies Use Zone</li> </ul>	<ul style="list-style-type: none"> <li> Railwayline</li> <li> Existing Road</li> <li> Existing Bridge</li> <li> Proposed Road</li> <li> Proposed Bridge</li> <li> Comprehensive Development Plan (SDA) Boundary</li> <li> Municipal Boundary</li> <li> Mouza Boundary</li> <li> Zone Boundary</li> <li> Ward Boundary</li> <li> Revenue Settlement Boundary</li> </ul>	<ul style="list-style-type: none"> <li> Village Road</li> <li> Plot Boundary</li> <li> Dosimali</li> <li> Trisimali</li> <li> Mustakilchand</li> <li> Railway Pillar/Other Pillar</li> <li> Government Land</li> </ul>
--	--	--

**Village Name :** Mahanadi(ka)  
**Sheet No.3**

**Tahasil Name :** Sambalpur

**Source/ Database Used :**  
 Satellite Data : World View-1 (PAN)  
 Cadastral Data : Year-1981-82  
 Ground Truthing : August 2010

**Guideline :** Urban GIS Database Development for CDP/ Master Plan Preparation

Directorate of Town Planning  
 Deptt. of Housing & Urban Development  
 Govt. of Orissa

**Prepared by :**  
**Gujarat Industrial and Technical Consultancy Organisation, Ahmedabad**

**Sambalpur Development Authority, Sambalpur**