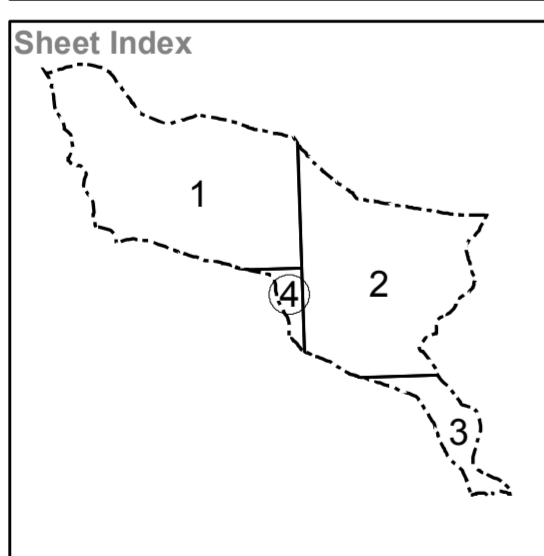
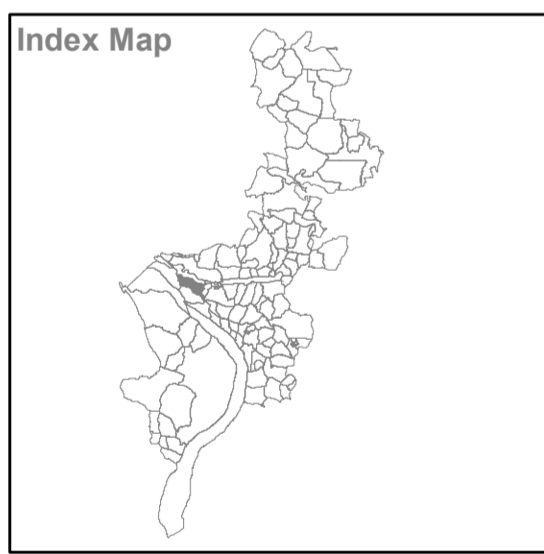
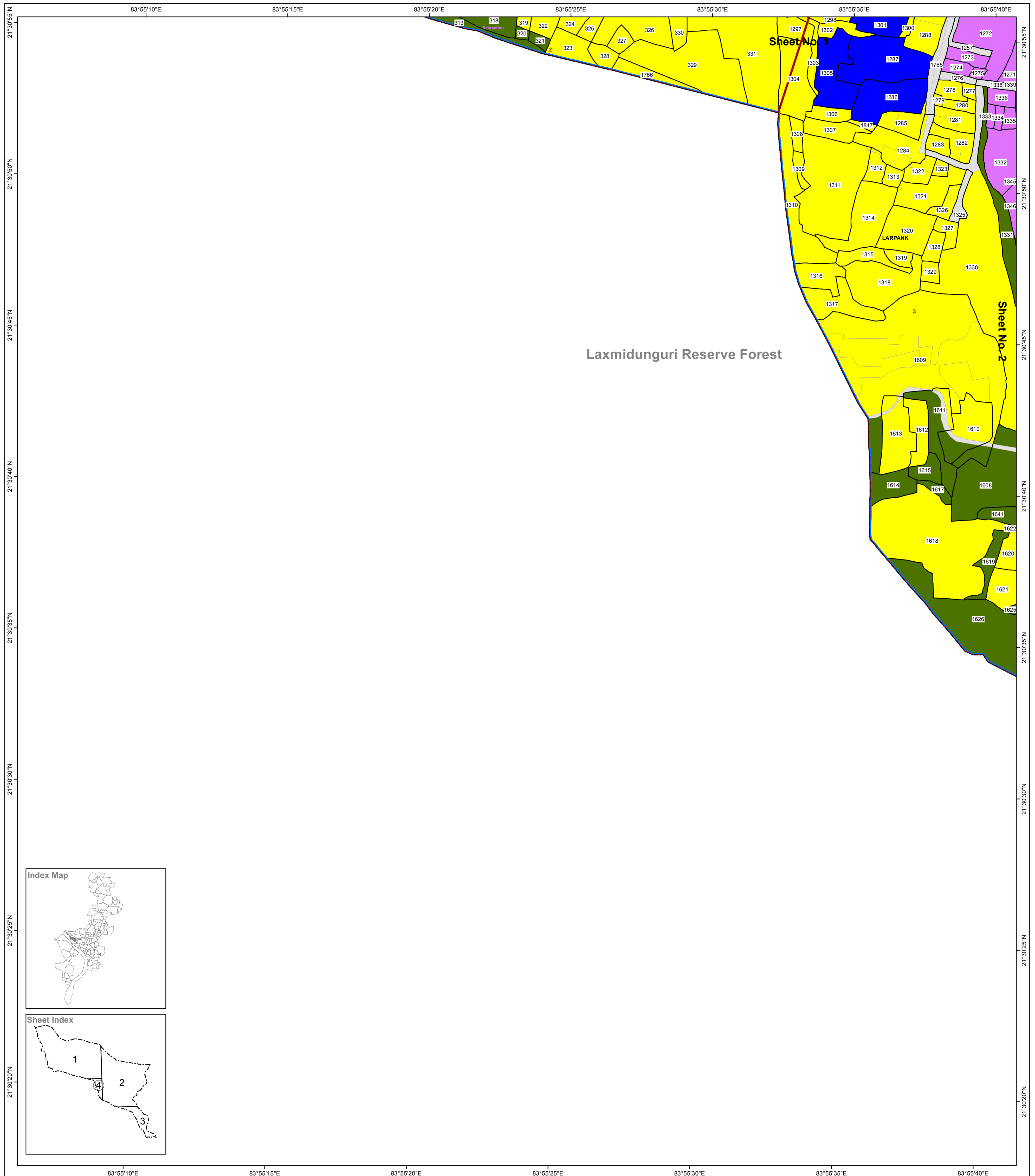
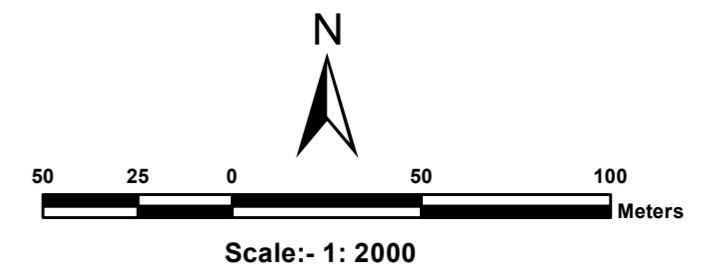


# PROPOSED LANDUSE MAP Sambalpur Development Authority (SDA)

Mouza: Larpank ; P.S. : Hirakud No. 11 (4/4)



- |                                       |   |                             |
|---------------------------------------|---|-----------------------------|
| Residential Use Zone                  | Railwayline                                   | Village Road                |
| Commercial Use Zone                   | Existing Road                                 | Plot Boundary               |
| Industrial Use Zone                   | Existing Bridge                               | Dosimali                    |
| Public and Semi-Public Use Zone       | Proposed Road                                 | Trisimali                   |
| Utilities & Services Use Zone         | Proposed Bridge                               | Mustakilchand               |
| Recreational ( & Open Space) Use Zone | Comprehensive Development Plan (SDA) Boundary | Railway Pillar/Other Pillar |
| Transportation Use Zone               | Municipal Boundary                            | Government Land             |
| Agriculture & Allied Use Zone         | Mouza Boundary                                |                             |
| Water Bodies Use Zone                 | Zone Boundary                                 |                             |
|                                       | Ward Boundary                                 |                             |
|                                       | Revenue Settlement Boundary                   |                             |

**Village Name :** Larpank  
**Sheet No.4**

**Tahasil Name :** Sambalpur

**Source/ Database Used :**  
Satellite Data : World View-I (PAN)  
Cadastral Data : Year-1981-82  
Ground Truthing : August 2010

**Guideline :** Urban GIS Database Development for CDP/ Master Plan Preparation

Directorate of Town Planning  
Deptt. of Housing & Urban Development  
Govt. of Orissa

**Prepared by :**  
 Gujarat Industrial and Technical Consultancy Organisation, Ahmedabad

Sambalpur Development Authority, Sambalpur