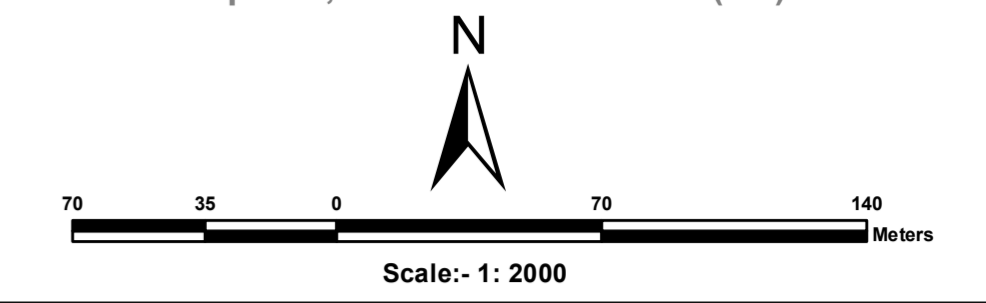


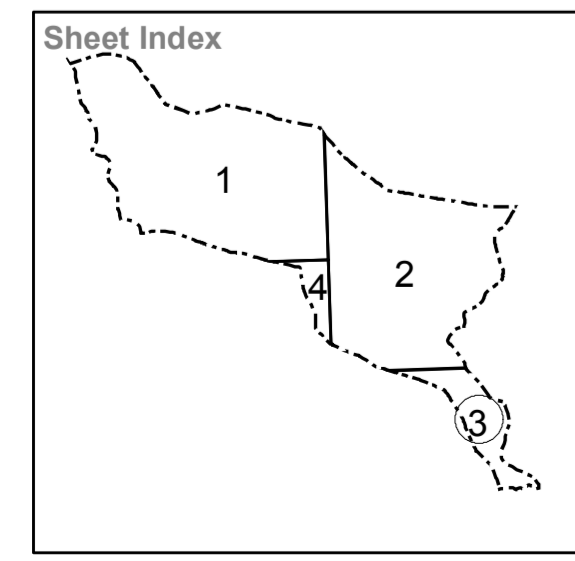
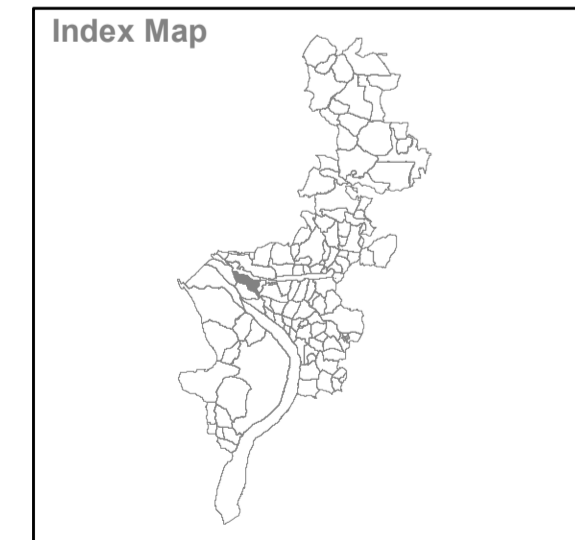
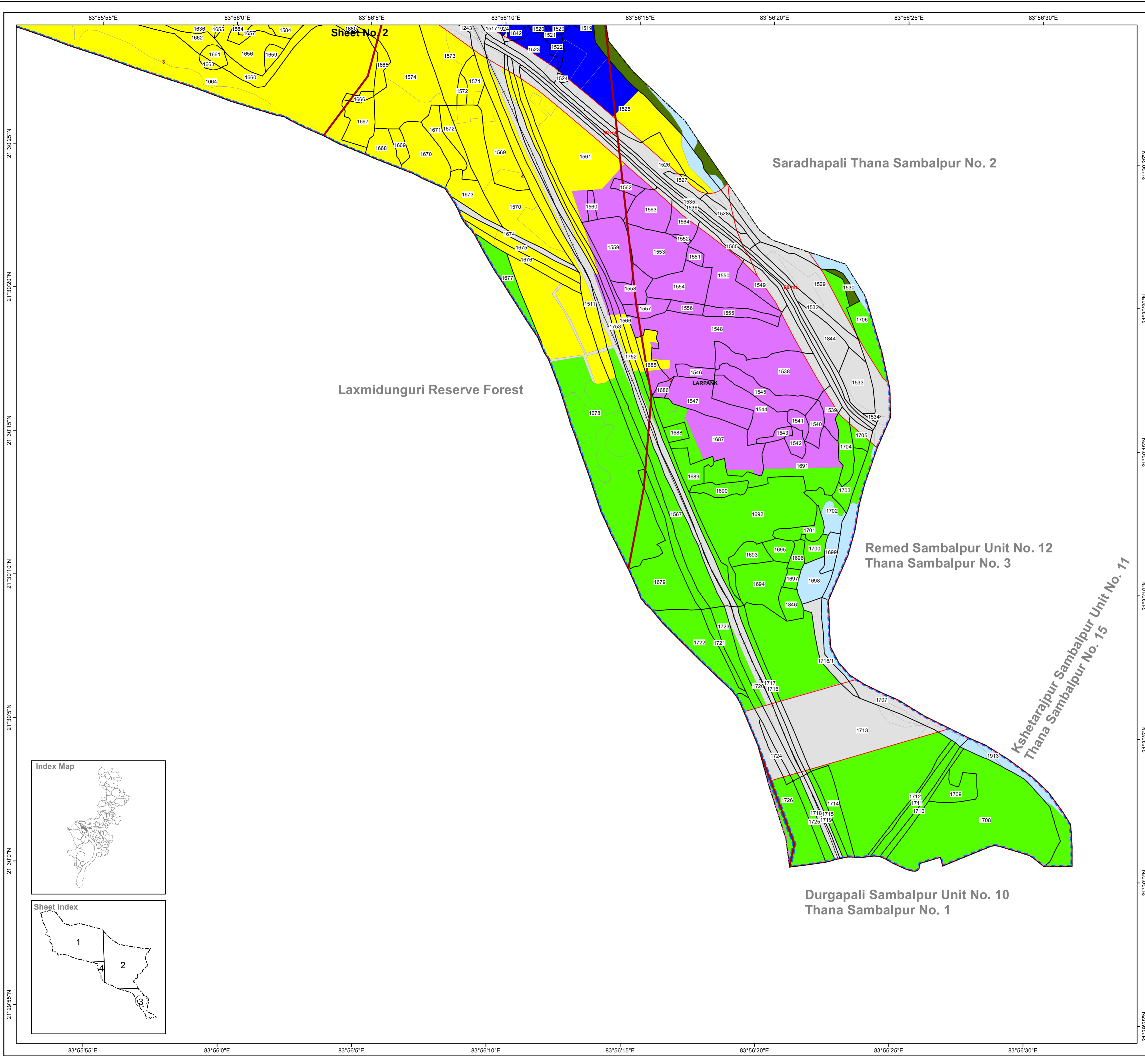
**PROPOSED LANDUSE MAP
Sambalpur Development Authority (SDA)**

Mouza: Larpank ; P.S. : Hirakud No. 11 (3/4)



LEGEND

- Residential Use Zone
- Commercial Use Zone
- Industrial Use Zone
- Public and Semi-Public Use Zone
- Utilities & Services Use Zone
- Recreational (& Open Space) Use Zone
- Transportation Use Zone
- Agriculture & Allied Use Zone
- Water Bodies Use Zone
- Railwayline
- Existing Road
- Existing Bridge
- Proposed Road
- Proposed Bridge
- Comprehensive Development Plan (SDA) Boundary
- Municipal Boundary
- Mouza Boundary
- Zone Boundary
- Ward Boundary
- Revenue Settlement Boundary
- Village Road
- Plot Boundary
- Dosimali
- Trisimali
- Mustakilchand
- Railway Pillar/Other Pillar
- Government Land



<p>Source/ Database Used :</p> <p>Satellite Data : World View-1 (PAN) Cadastral Data : Year-1981-82 Ground Truthing : August 2010</p>	<p>Village Name : Larpank Sheet No.3</p> <p>Tahasil Name : Sambalpur</p>
<p>Guideline : Urban GIS Database Development for CDP/ Master Plan Preparation</p> <p>Directorate of Town Planning Deptt. of Housing & Urban Development Govt. of Orissa</p>	<p>Prepared by :</p> <p> Gujarat Industrial and Technical Consultancy Organisation, Ahmedabad</p> <p> Sambalpur Development Authority, Sambalpur</p>