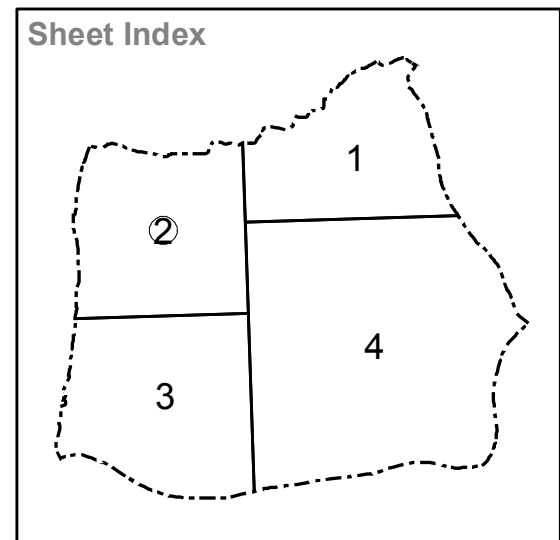
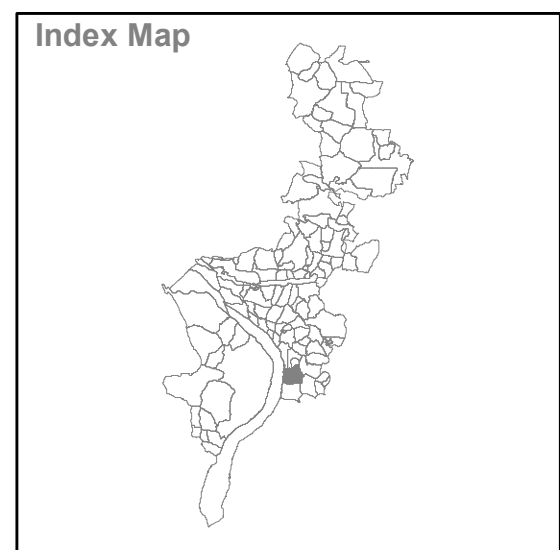
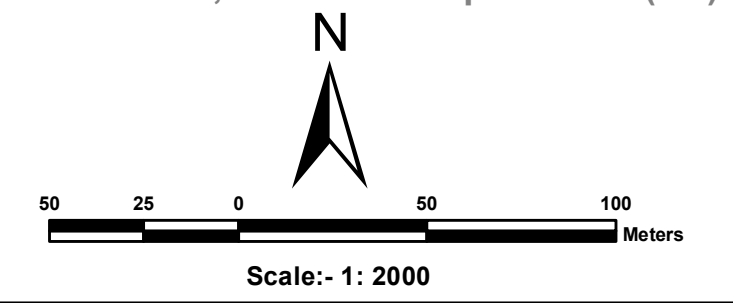


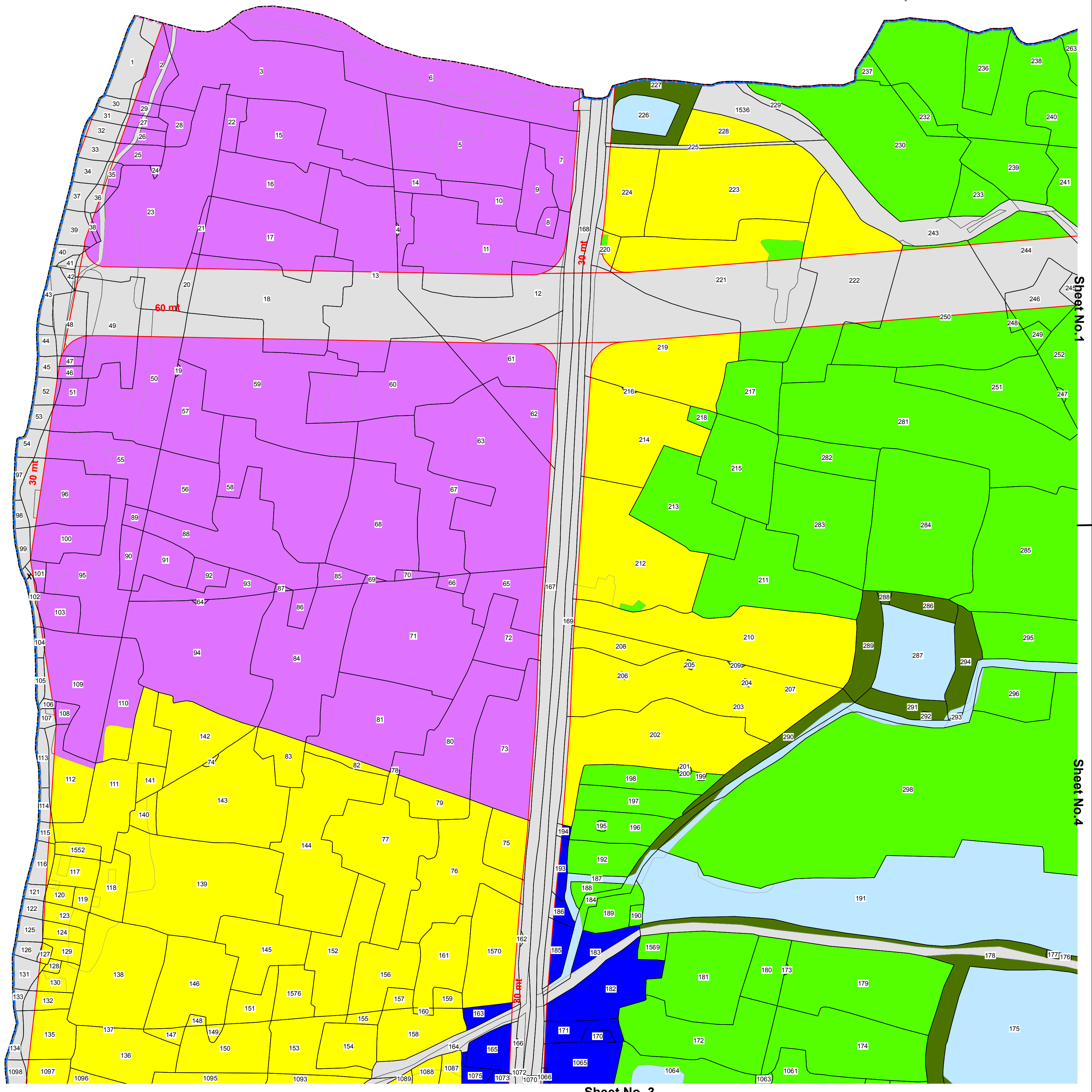
PROPOSED LANDUSE MAP
Sambalpur Development Authority (SDA)
 Mouza: Khandual; P.S. : Sambalpur No.38 (2/4)



Dhanupali Unit No. 2 Thana Sambalpur No.37

Bhatra Unit No. 1 Thana Sambalpur No.36

Mahanadi 'Kha' Thana Sambalpur No.20



- LEGEND**
- Residential Use Zone
 - Special Area Use Zone
 - Commercial Use Zone
 - Industrial Use Zone
 - Public and Semi-Public Use Zone
 - Utilities & Services Use Zone
 - Recreational (& Open Space) Use Zone
 - Transportation Use Zone
 - Agriculture & Allied Use Zone
 - Water Bodies Use Zone
 - Railwayline
 - Existing Road
 - Existing Bridge
 - Proposed Road
 - Proposed Bridge
 - Comprehensive Development Plan (SDA) Boundary
 - Municipal Boundary
 - Mouza Boundary
 - Zone Boundary
 - Ward Boundary
 - Revenue Settlement Boundary
 - Village Road
 - Plot Boundary
 - Dosimali
 - Trisimali
 - Mustakilchand
 - Railway Pillar/Other Pillar
 - Government Land

Source/ Database Used :
 Satellite Data : World View-1 (PAN)
 Cadastral Data : Year-1981-82
 Ground Truthing : August 2010

Village Name :Khandual
 Sheet No. 2
 Tahasil Name : Sambalpur

Guideline : Urban GIS Database Development for
 CDP/ Master Plan Preparation
 Directorate of Town Planning
 Deptt. of Housing & Urban Development
 Govt. of Orissa

Prepared by :
 Gujarat Industrial and
 Technical Consultancy
 Organisation, Ahmedabad

Sambalpur Development
 Authority, Sambalpur

Sheet No. 3

21°25'15"N

21°25'20"N

21°25'25"N

21°25'30"N

21°25'35"N

21°25'40"N

21°25'45"N

83°59'0"E 83°59'5"E 83°59'10"E 83°59'15"E 83°59'20"E 83°59'25"E 83°59'30"E 83°59'35"E

21°25'15"N
21°25'20"N
21°25'25"N
21°25'30"N
21°25'35"N
21°25'40"N
21°25'45"N