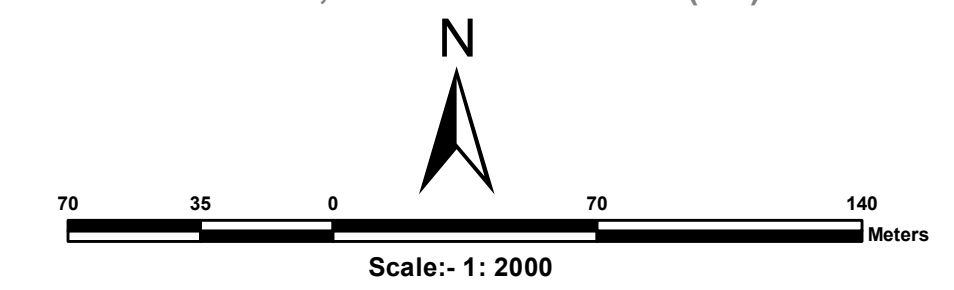


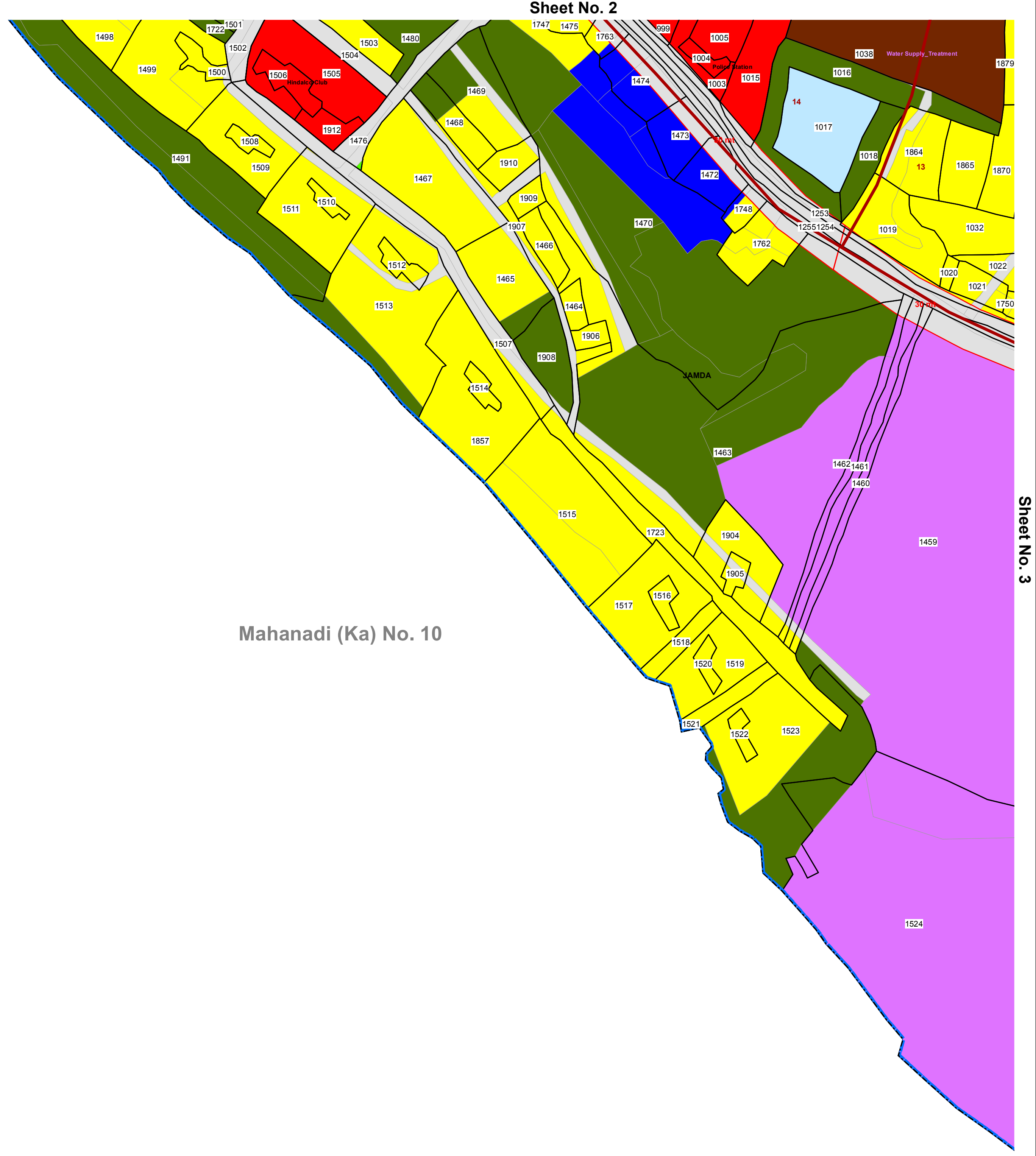
# PROPOSED LANDUSE MAP Sambalpur Development Authority (SDA)

Mouza: Jamada ; P.S. : Hirakud No. 9 (4/4)

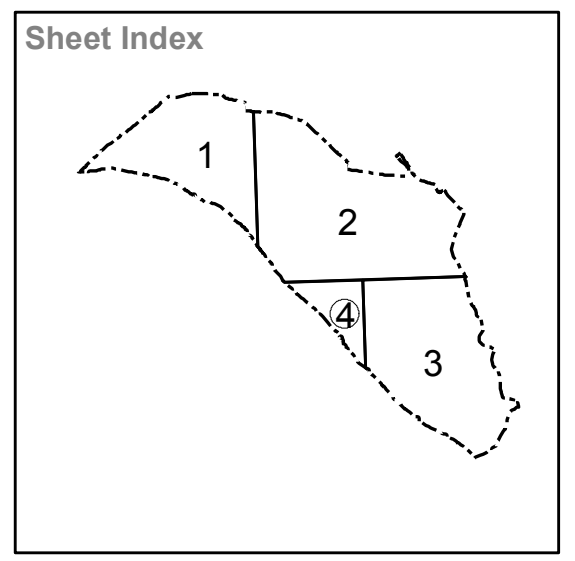
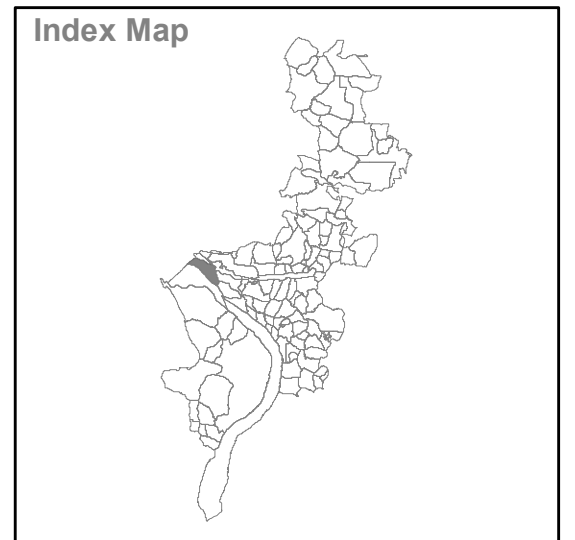


## LEGEND

- Residential Use Zone
- Commercial Use Zone
- Industrial Use Zone
- Public and Semi-Public Use Zone
- Utilities & Services Use Zone
- Recreational ( & Open Space) Use Zone
- Transportation Use Zone
- Agriculture & Allied Use Zone
- Water Bodies Use Zone
- Railwayline
- Existing Road
- Existing Bridge
- Proposed Road
- Proposed Bridge
- Comprehensive Development Plan (SDA) Boundary
- Municipal Boundary
- Mouza Boundary
- Zone Boundary
- Ward Boundary
- Revenue Settlement Boundary
- Village Road
- Plot Boundary
- Dosimali
- Trisimali
- Mustakilchand
- Railway Pillar/Other Pillar
- Government Land



Mahanadi (Ka) No. 10



Source/ Database Used :  
 Satellite Data : World View-1 (PAN)  
 Cadastral Data : Year-1981-82  
 Ground Truthing : August 2010

Village Name : Jamada  
 Sheet No.4  
 Tahasil Name : Sambalpur

Guideline : Urban GIS Database Development for  
 CDP/ Master Plan Preparation  
 Directorate of Town Planning  
 Deptt. of Housing & Urban Development  
 Govt. of Orissa

Prepared by :  
 Gujarat Industrial and  
 Technical Consultancy  
 Organisation, Ahmedabad

Sambalpur Development  
 Authority, Sambalpur