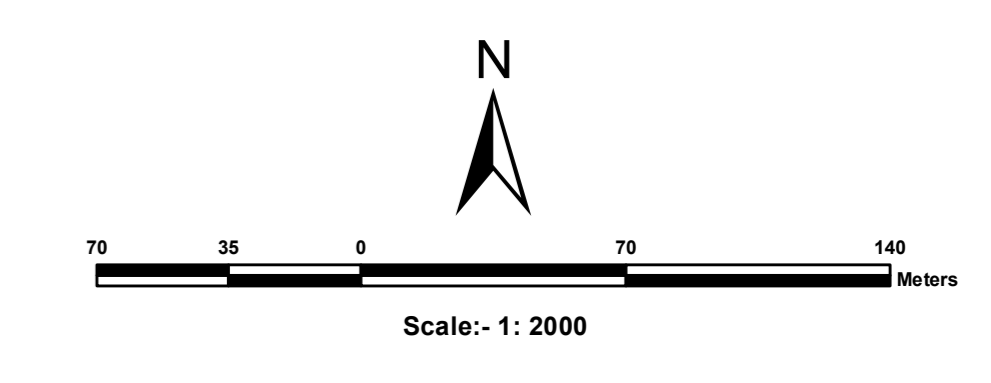


PROPOSED LANDUSE MAP
Sambalpur Development Authority (SDA)
 Mouza: Jamadarparli; P.S. : Hirakud No.5 (2/4)



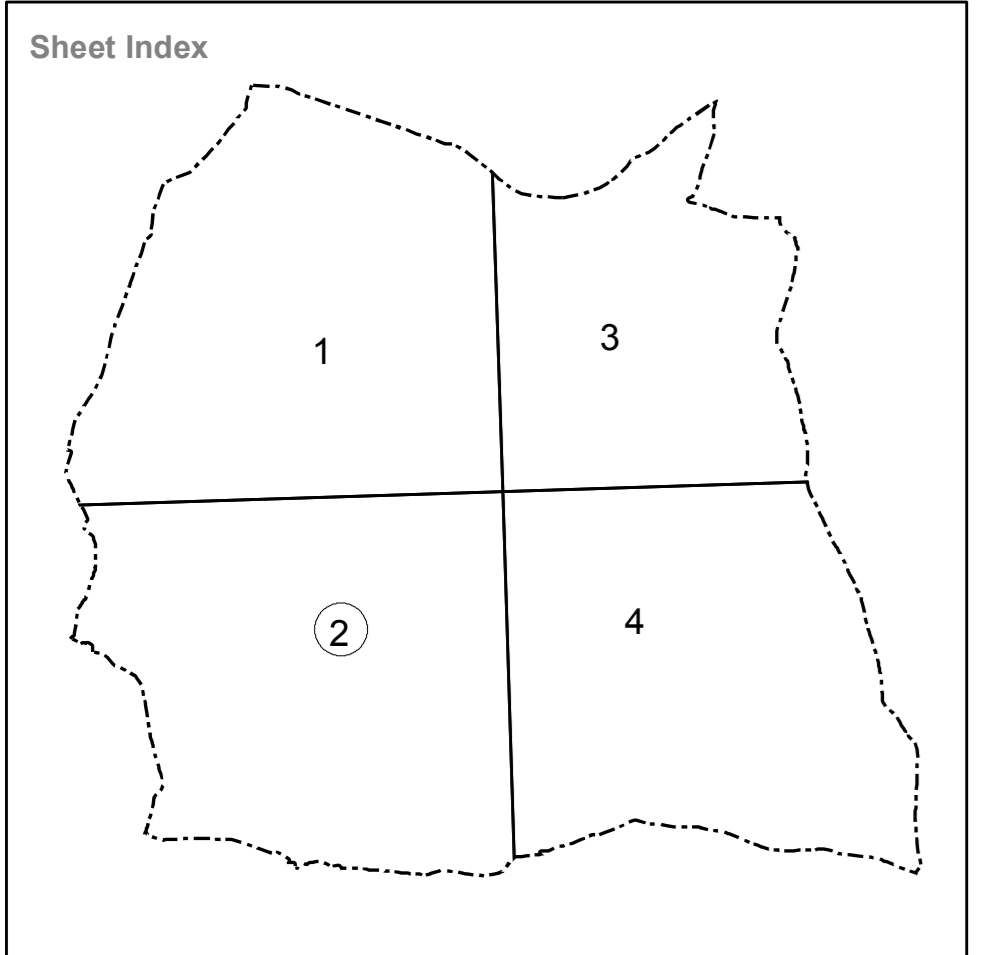
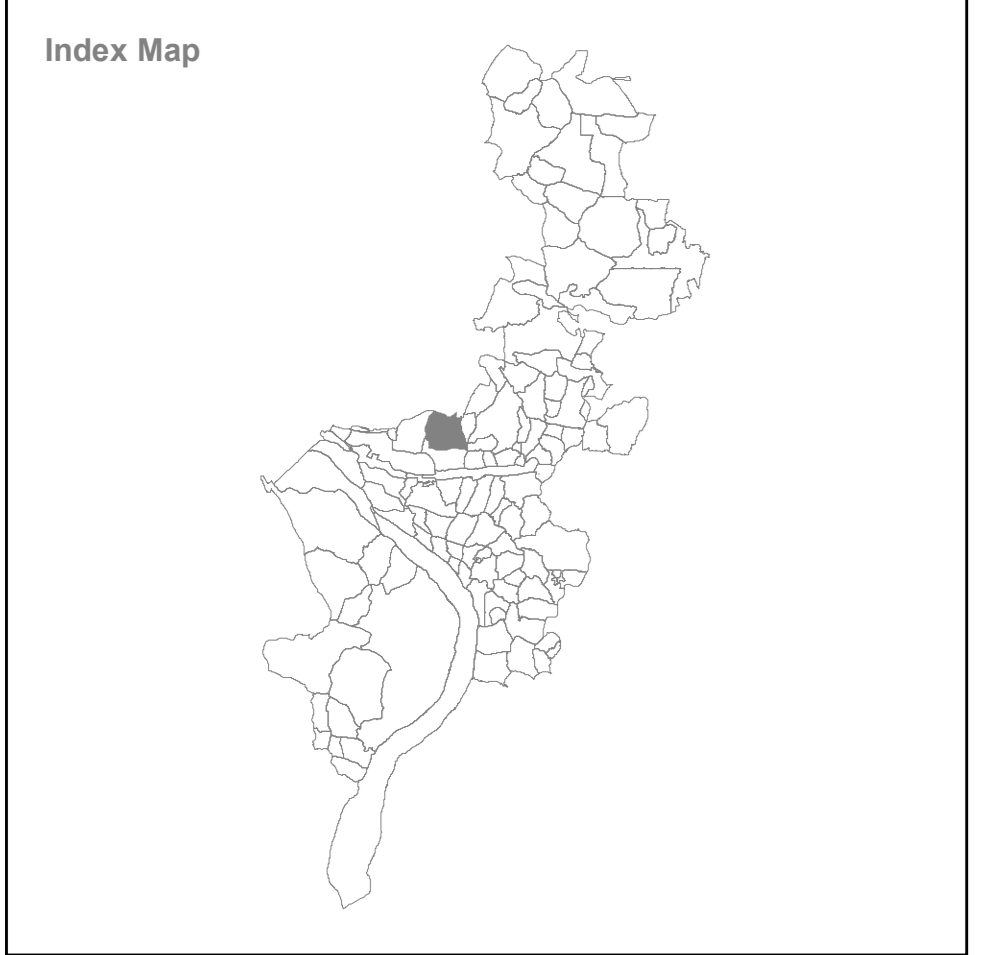
LEGEND

- Residential Use Zone
- Commercial Use Zone
- Industrial Use Zone
- Public and Semi-Public Use Zone
- Utilities & Services Use Zone
- Recreational (& Open Space) Use Zone
- Transportation Use Zone
- Agriculture & Allied Use Zone
- Water Bodies Use Zone
- Railwayline
- Existing Road
- Existing Bridge
- Proposed Road
- Proposed Bridge
- Comprehensive Development Plan (SDA) Boundary
- Municipal Boundary
- Mouza Boundary
- Zone Boundary
- Ward Boundary
- Revenue Settlement Boundary
- Village Road
- Plot Boundary
- Dosimali
- Trisimali
- Mustakilchand
- Railway Pillar/Other Pillar
- Government Land

Larabanga Thana Hirakud No.4

Sheet No.4

Raniband Thana Sambalpur No.4



<p>Source/ Database Used :</p> <p>Satellite Data : World View-2 (PAN) Cadastral Data : Year-1991-92 Ground Truthing : August 2010</p> <p>Guideline : Urban GIS Database Development for CDP/ Master Plan Preparation</p> <p>Directorate of Town Planning Deptt. of Housing & Urban Development Govt. of Orissa</p>	<p>Village Name : Jamadarparli Sheet No.2</p> <p>Tahasil Name : Sambalpur</p> <p>Prepared by :</p> <p style="text-align: right;">Gujarat Industrial and Technical Consultancy Organisation, Ahmedabad</p> <p style="text-align: right;">Sambalpur Development Authority, Sambalpur</p>
--	---