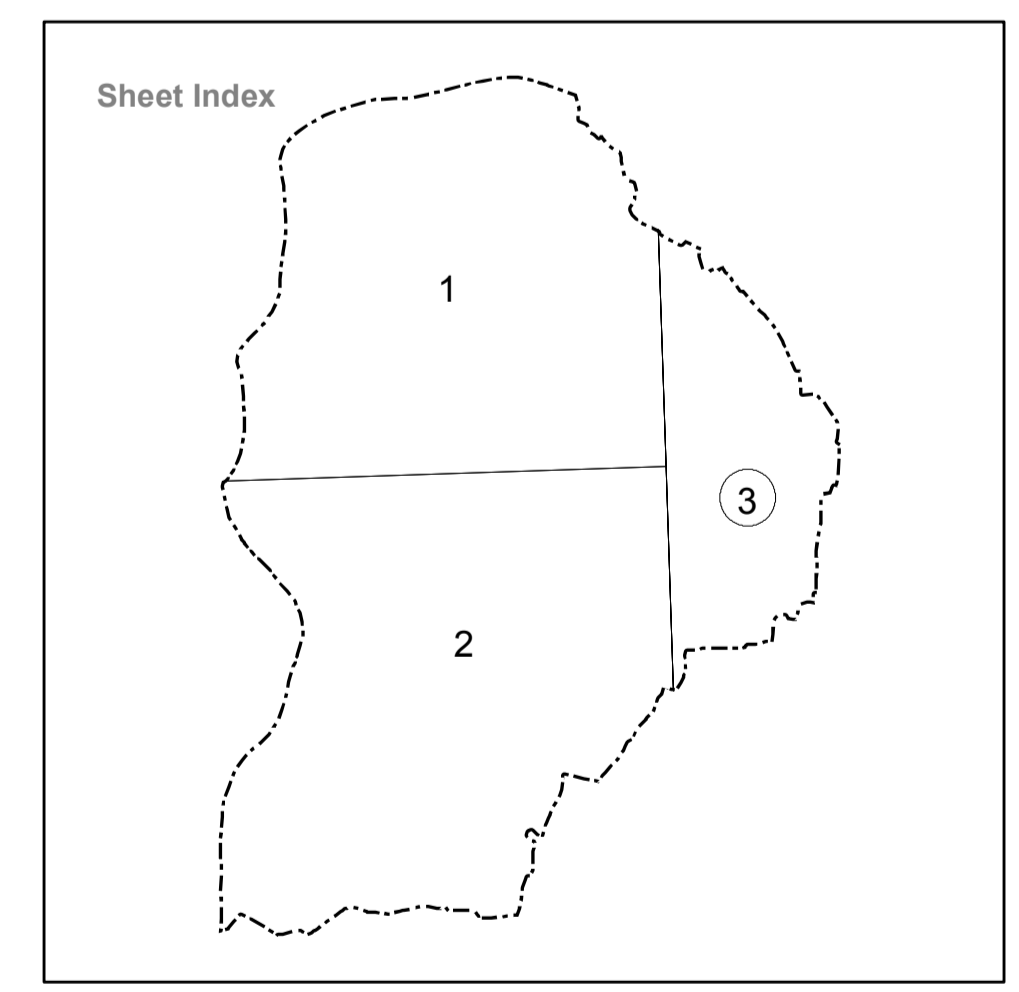
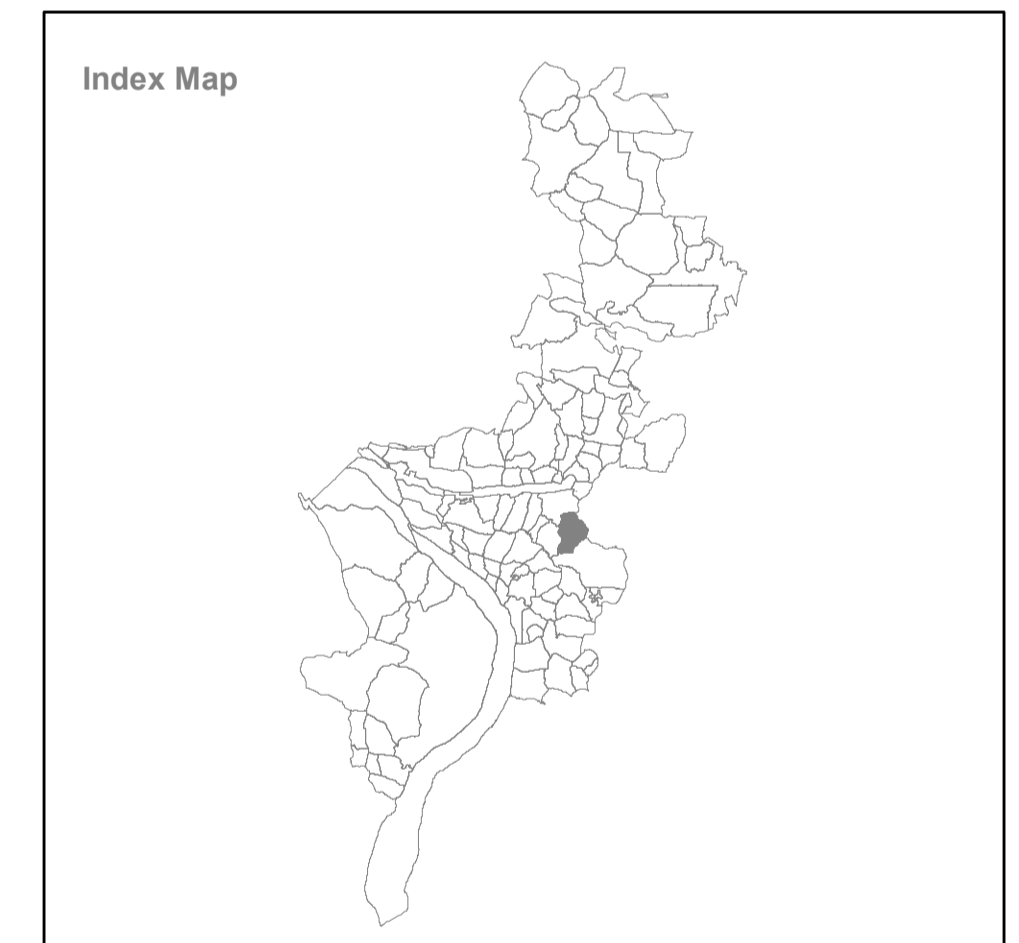
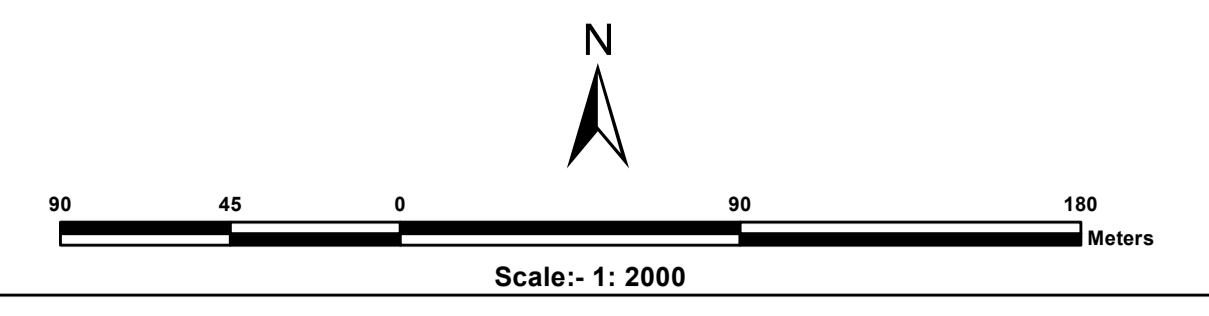


# PROPOSED LANDUSE MAP

## Sambalpur Development Authority (SDA)

Mouza: Gambharkata; P.S. : Sambalpur (3/3)



Residential Use Zone	Railwayline	Village Road
Special Area Use Zone	Existing Road	Plot Boundary
Commercial Use Zone	Existing Bridge	Dosimali
Industrial Use Zone	Proposed Road	Trisimali
Public and Semi-Public Use Zone	Proposed Bridge	Mustakilchand
Utilities & Services Use Zone	Comprehensive Development Plan (SDA) Boundary	Railway Pillar/Other Pillar
Recreational ( & Open Space) Use Zone	Municipal Boundary	Government Land
Transportation Use Zone	Mouza Boundary	
Agriculture & Allied Use Zone	Zone Boundary	
Water Bodies Use Zone	Ward Boundary	
	Revenue Settlement Boundary	

Village Name : Gambharkata  
Sheet No.3

Tahasil Name : Sambalpur

Source/ Database Used :

Satellite Data : World View-1 (PAN)  
Cadastral Data : Year-1981-82  
Ground Truthing : August 2010

Guideline : Urban GIS Database Development for CDP/ Master Plan Preparation

Directorate of Town Planning  
Deptt. of Housing & Urban Development  
Govt. of Orissa

Prepared by :

Gujarat Industrial and Technical Consultancy Organisation, Ahmedabad

Sambalpur Development Authority, Sambalpur