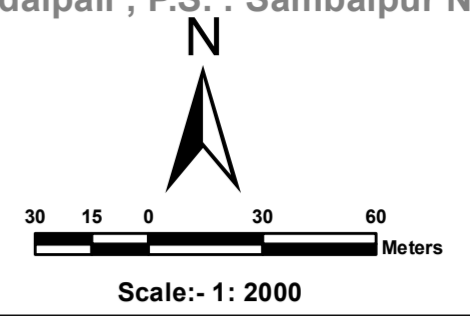


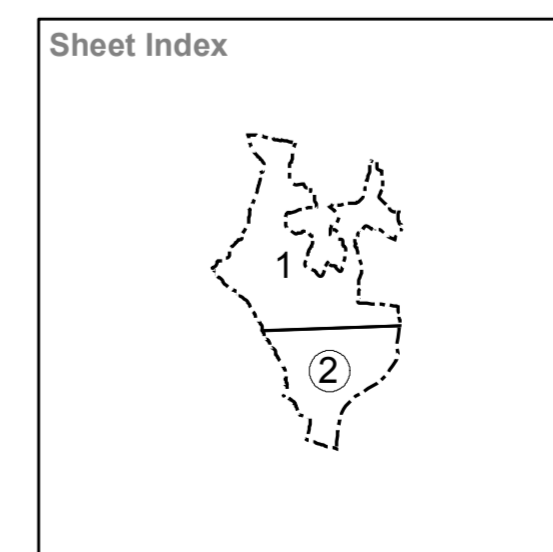
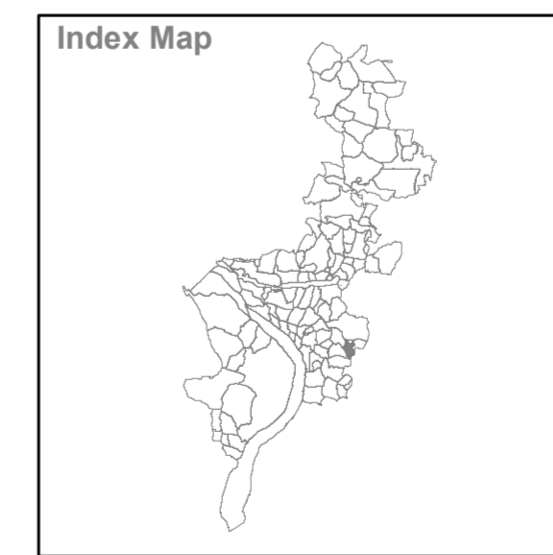
PROPOSED LANDUSE MAP Sambalpur Development Authority (SDA)

Mouza: Dandaipali ; P.S. : Sambalpur No.31 (2/2)



LEGEND

- Residential Use Zone
- Special Area Use Zone
- Commercial Use Zone
- Industrial Use Zone
- Public and Semi-Public Use Zone
- Utilities & Services Use Zone
- Recreational (& Open Space) Use Zone
- Transportation Use Zone
- Agriculture & Allied Use Zone
- Water Bodies Use Zone
- Railwayline
- Existing Road
- Existing Bridge
- Proposed Road
- Proposed Bridge
- Comprehensive Development Plan (SDA) Boundary
- Municipal Boundary
- Mouza Boundary
- Zone Boundary
- Ward Boundary
- Revenue Settlement Boundary
- Village Road
- Plot Boundary
- Dosimali
- Trisimali
- Mustakilchand
- Railway Pillar/Other Pillar
- G Government Land



Source/ Database Used :
 Satellite Data : World View-1 (PAN)
 Cadastral Data : Year-1981-82
 Ground Truthing : August 2010

Village Name : Dandaipali
Sheet No.2
Tahasil Name : Sambalpur

Prepared by :
Gujarat Industrial and Technical Consultancy Organisation, Ahmedabad

Sambalpur Development Authority, Sambalpur

Guideline : Urban GIS Database Development for CDP/ Master Plan Preparation
 Directorate of Town Planning
 Deptt. of Housing & Urban Development
 Govt. of Orissa