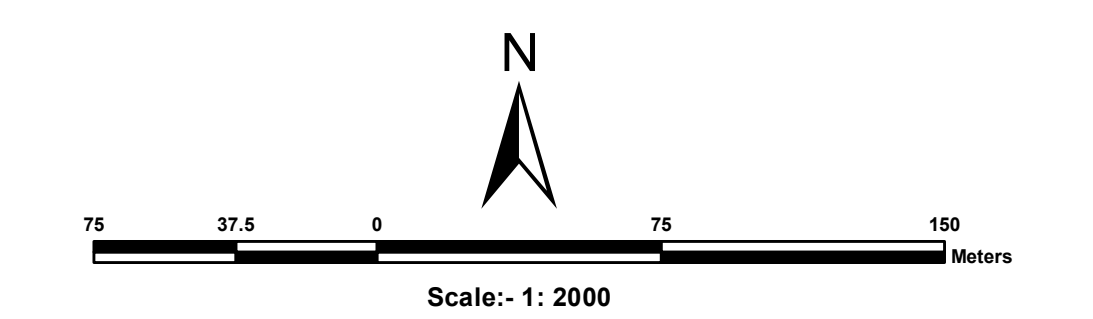
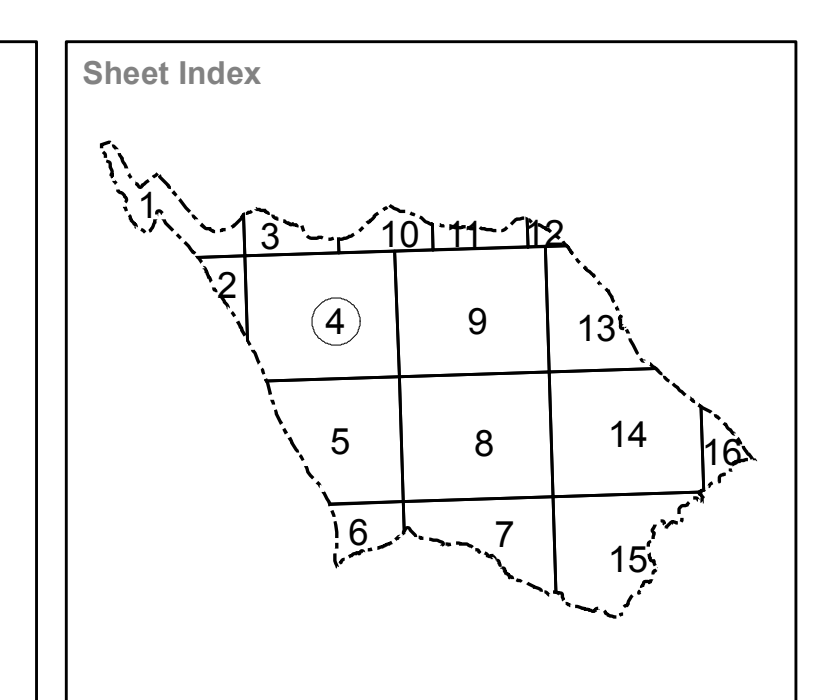
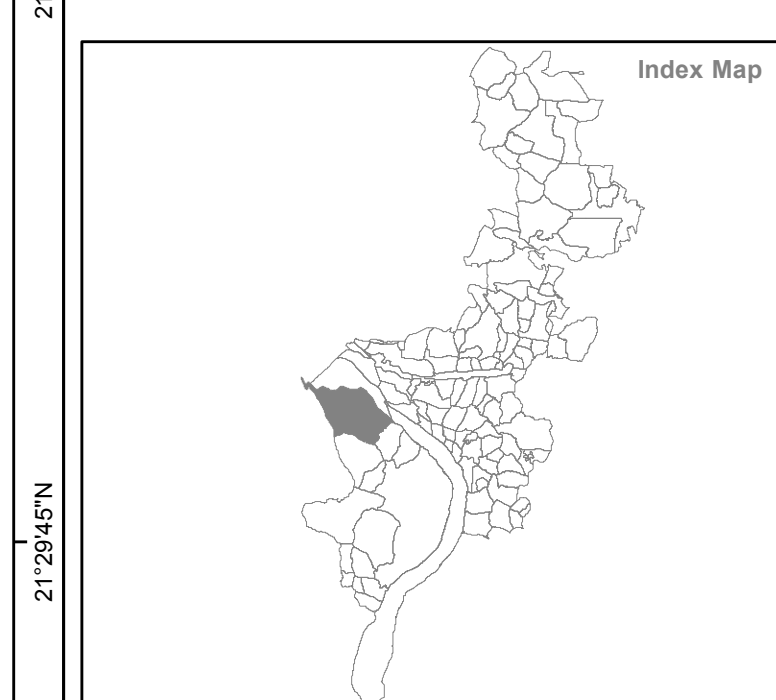


**PROPOSED LANDUSE MAP**  
**Sambalpur Development Authority (SDA)**  
 Mouza: Burla; P.S. : Burla No.1 (4 / 16)



**LEGEND**

- Residential Use Zone
- Commercial Use Zone
- Industrial Use Zone
- Public and Semi-Public Use Zone
- Utilities & Services Use Zone
- Recreational ( & Open Space) Use Zone
- Transportation Use Zone
- Agriculture & Allied Use Zone
- Water Bodies Use Zone
- Railwayline
- Existing Road
- Existing Bridge
- Proposed Road
- Proposed Bridge
- Comprehensive Development Plan (SDA) Boundary
- Municipal Boundary
- Mouza Boundary
- Zone Boundary
- Ward Boundary
- Revenue Settlement Boundary
- Village Road
- Plot Boundary
- Dosimali
- Trisimali
- Mustakilchand
- Railway Pillar/Other Pillar
- Government Land



<p>Source/ Database Used :</p> <ul style="list-style-type: none"> <li>Satellite Data : World View-1 (PAN)</li> <li>Cadastral Data : Year-1981-82</li> <li>Ground Truthing : August 2010</li> </ul>	<p>Village Name : Burla                  Sheet No.4</p> <p>Tahasil Name : Sambalpur</p> <p>Prepared by :</p> <p style="text-align: right;"><b>Gujarat Industrial and Technical Consultancy Organisation, Ahmedabad</b></p> <p style="text-align: right;"><b>Sambalpur Development Authority, Sambalpur</b></p>
<p>Guideline : Urban GIS Database Development for CDP/ Master Plan Preparation</p> <p>Dept. of Housing &amp; Urban Development                  Govt. of Orissa</p>	

