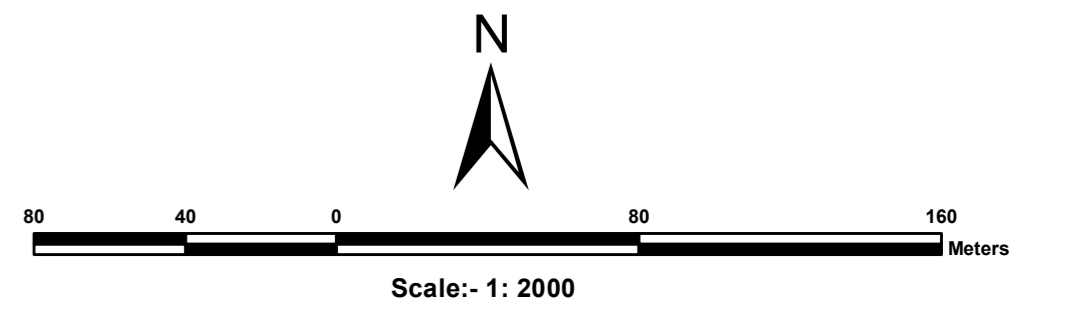
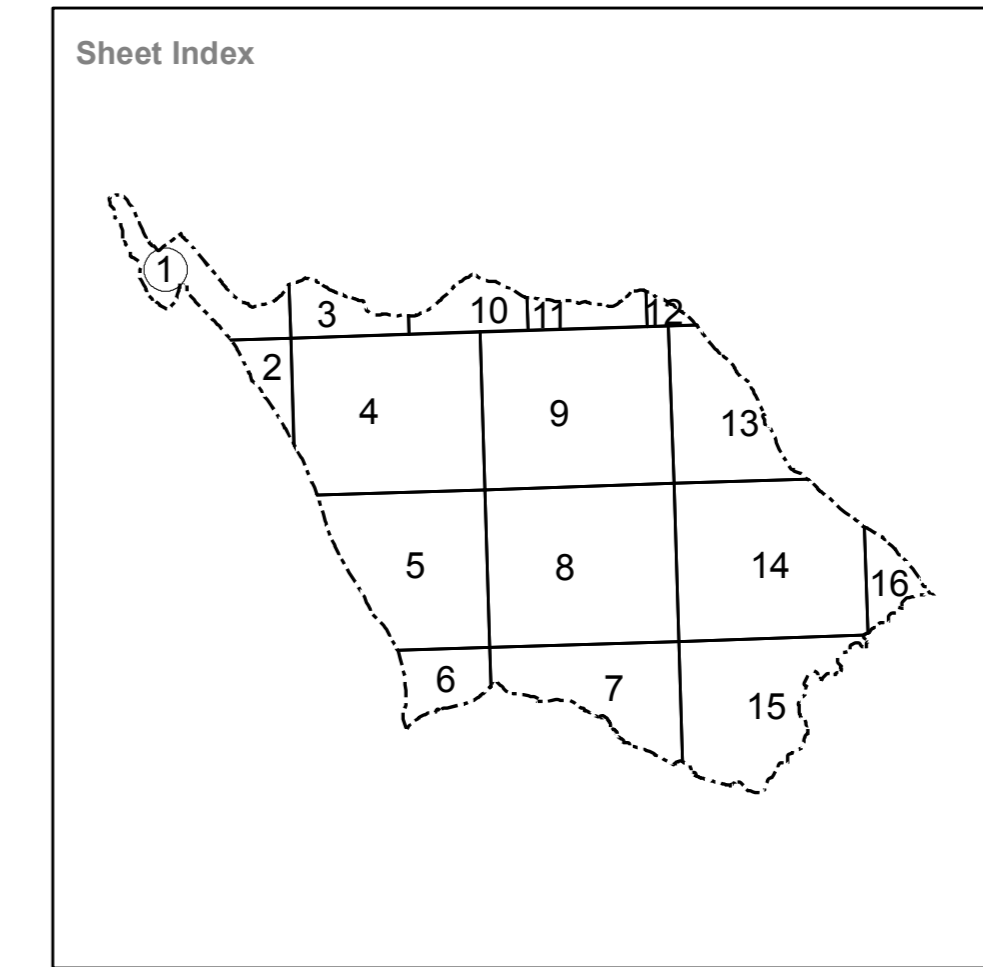
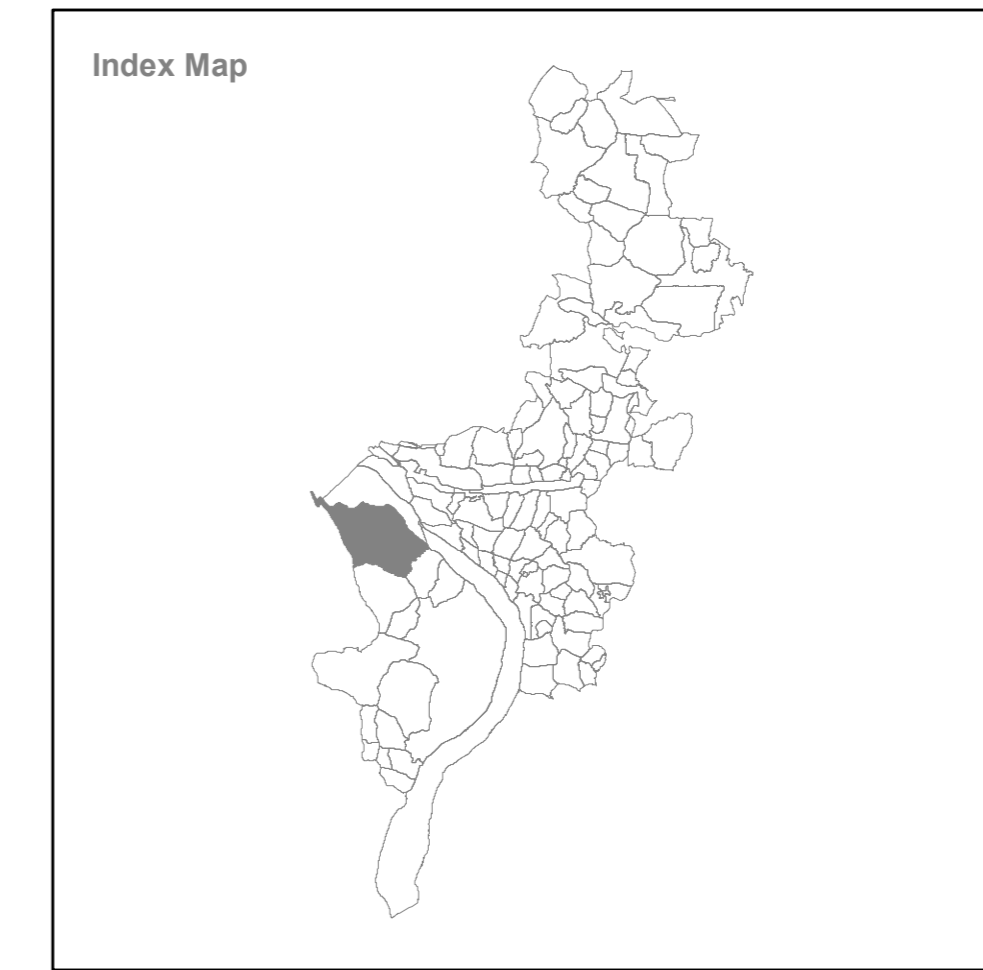


**PROPOSED LANDUSE MAP**  
**Sambalpur Development Authority (SDA)**  
 Mouza: Burla; P.S. : Burla No.1 (1/16)



**LEGEND**

- Residential Use Zone
- Commercial Use Zone
- Industrial Use Zone
- Public and Semi-Public Use Zone
- Utilities & Services Use Zone
- Recreational ( & Open Space) Use Zone
- Transportation Use Zone
- Agriculture & Allied Use Zone
- Water Bodies Use Zone
- Railwayline
- Existing Road
- Existing Bridge
- Proposed Road
- Proposed Bridge
- Comprehensive Development Plan (SDA) Boundary
- Municipal Boundary
- Mouza Boundary
- Zone Boundary
- Ward Boundary
- Revenue Settlement Boundary
- Village Road
- Plot Boundary
- Dosimali
- Trisimali
- Mustakilchand
- Railway Pillar/Other Pillar
- Government Land



Sheet No.3

Sheet No.2

<p>Source/ Database Used :</p> <p>Satellite Data : World View-1 (PAN)                  Cadastral Data : Year-1981-82                  Ground Truthing : August 2010</p> <p>Guideline : Urban GIS Database Development for CDP/ Master Plan Preparation</p> <p>Directorate of Town Planning                  Deptt. of Housing &amp; Urban Development                  Govt. of Orissa</p>	<p>Village Name :Burla                  Sheet No.1</p> <p>Tahasil Name : Sambalpur</p> <p>Prepared by :</p> <p style="text-align: center;"> Gujarat Industrial and Technical Consultancy Organisation, Ahmedabad</p> <p style="text-align: center;"> Sambalpur Development Authority, Sambalpur</p>
--	---