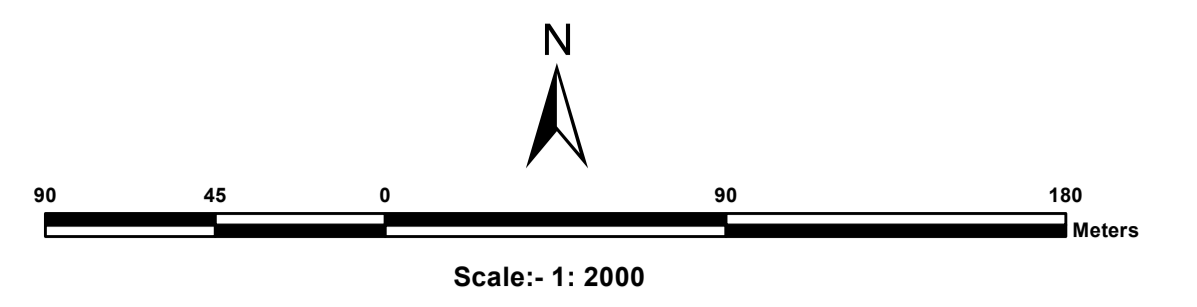


PROPOSED LANDUSE MAP

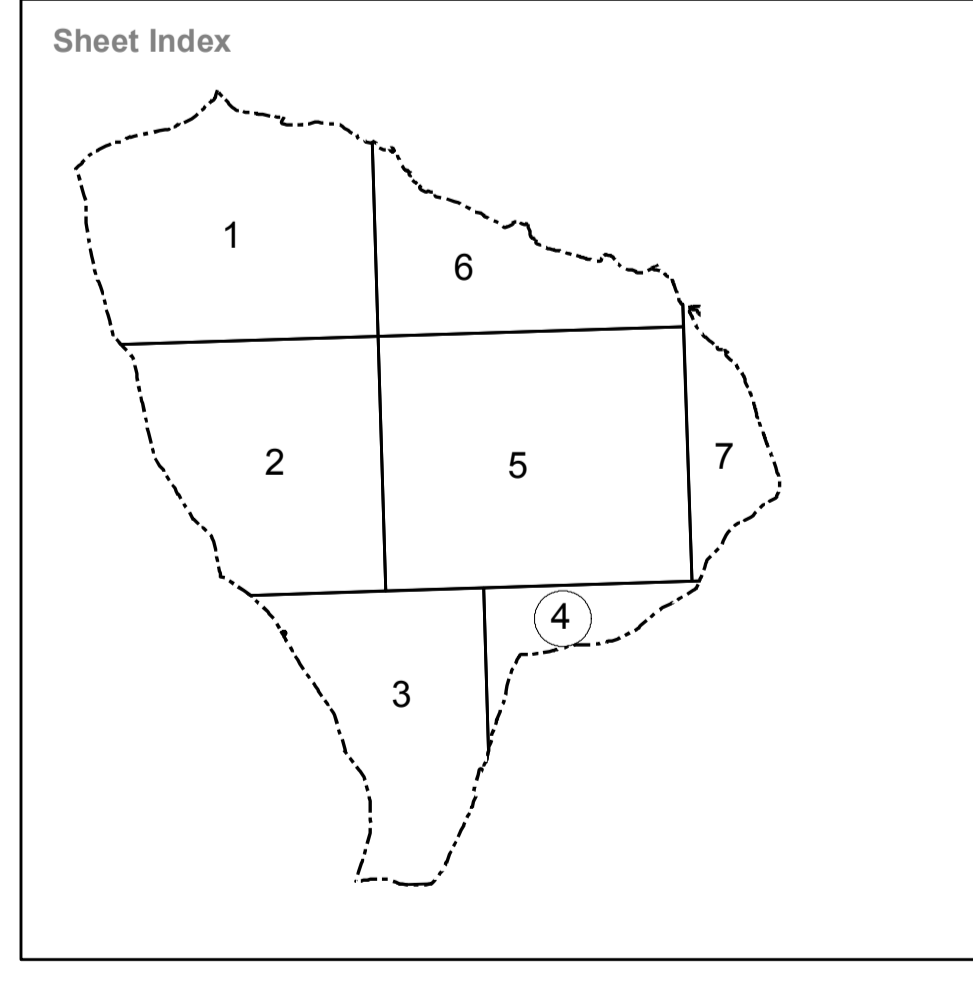
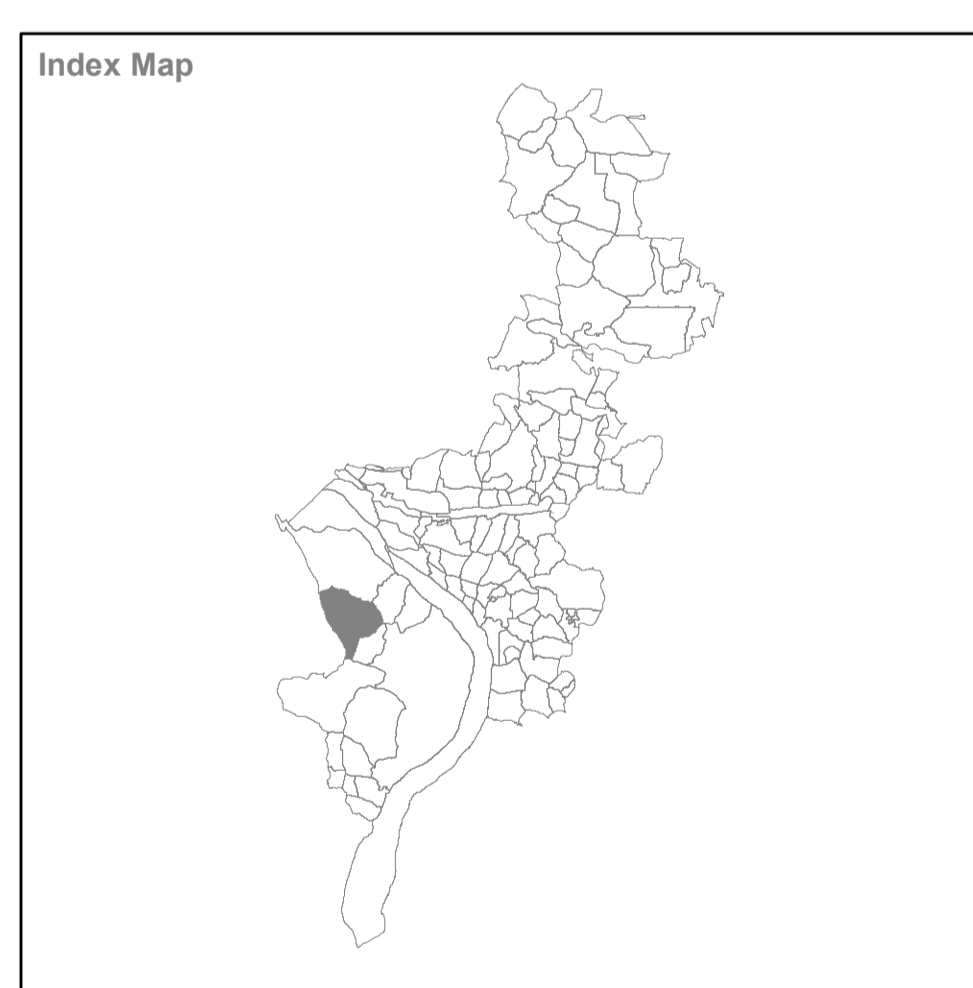
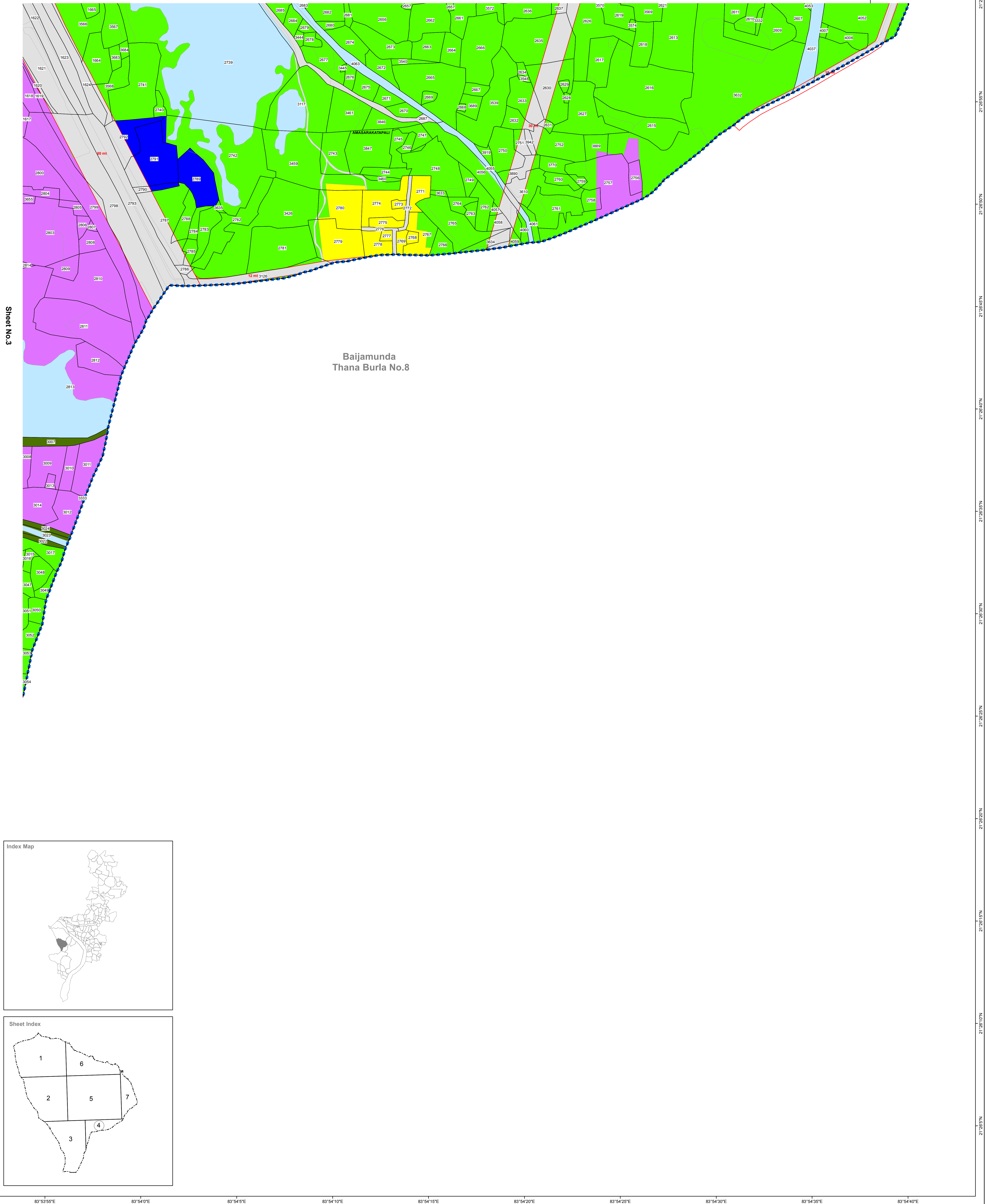
Sambalpur Development Authority (SDA)

Mouza: Amasarakatapali; P.S. : Burla No. 9 (4/7)



Sheet No.5

Sheet No.7



Residential Use Zone	Railwayline	Village Road
Commercial Use Zone	Existing Road	Plot Boundary
Industrial Use Zone	Existing Bridge	Dosimali
Public and Semi-Public Use Zone	Proposed Road	Trisimali
Utilities & Services Use Zone	Proposed Bridge	Mustakilchand
Recreational (& Open Space) Use Zone	Comprehensive Development Plan (SDA) Boundary	Railway Pillar/Other Pillar
Transportation Use Zone	Municipal Boundary	Government Land
Agriculture & Allied Use Zone	Mouza Boundary	
Water Bodies Use Zone	Zone Boundary	
	Ward Boundary	
	Revenue Settlement Boundary	

Village Name :Amasarakatapali
Sheet No.4

Tahasil Name : Sambalpur

Source Database Used :
Satellite Data : World View-4 (PAN)
Cadastral Data : Year-1981-82
Ground Truthing : August 2010

Guideline : Urban GIS Database Development for
CDPI Master Plan Preparation

Directorate of Town Planning
Deptt. of Housing & Urban Development
Govt. of Orissa

Prepared by :
 Gujarat Industrial and
Technical Consultancy
Organisation, Ahmedabad

Sambalpur Development
Authority, Sambalpur